CONTROL MONUMENT NUMBER 1

HORIZONTAL DATUM:

INDIANA STATE PLANE WEST NAD83 (NSRS 2007) (U.S. FEET)

NORTHING: 1033494.52

EASTING: 2849825.46

WGS 1984 NAD83 (NSRS 2007) (U.S. FEET)

LATITUDE: 38°05'06.67761"

LONGITUDE: 87°26'27.35746"

CAP DETAIL

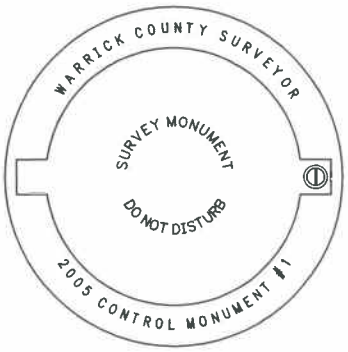

NOTE: PHOTOGRAPH TAKEN AT CAP FACING NORTH (JULY 2006).

POINT REFERENCE

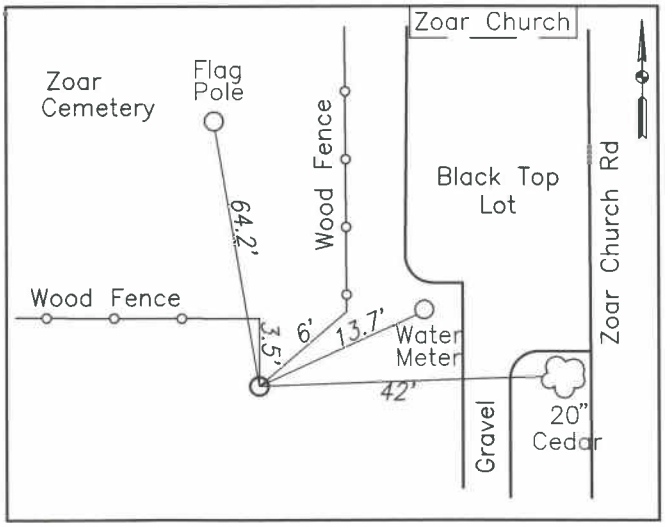
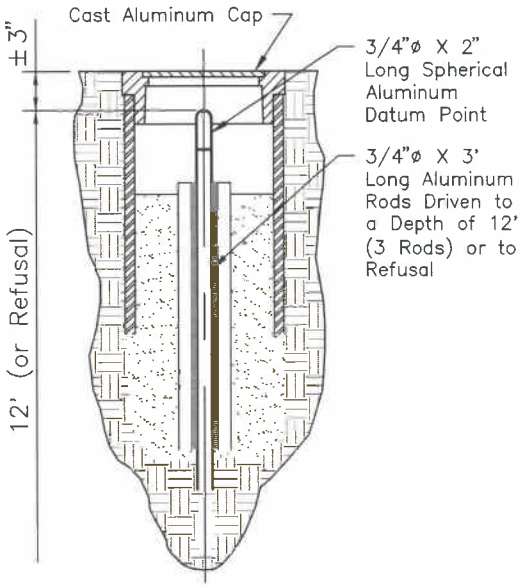
TYPICAL MONUMENT DETAIL