# CONTROL MONUMENTS NUMBER 11

## HORIZONTAL DATUM:

INDIANA STATE PLANE WEST NAD83 (NSRS 2007) (U.S. FEET)

NORTHING: 1070739.92

EASTING: 2925180.90

WGS 1984 NAD83 (NSRS 2007) (U.S. FEET)

LATITUDE: 38°11'16.69712"

LONGITUDE: 87°10'45.31272"

## CAP DETAIL

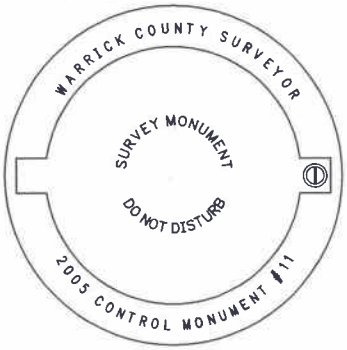

NOTE: PHOTOGRAPH TAKEN AT CAP FACING NORTH (JULY 2006).

## POINT REFERENCE

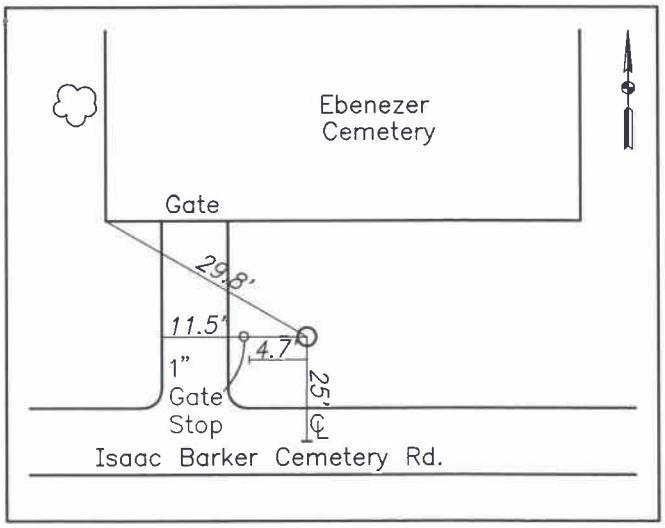

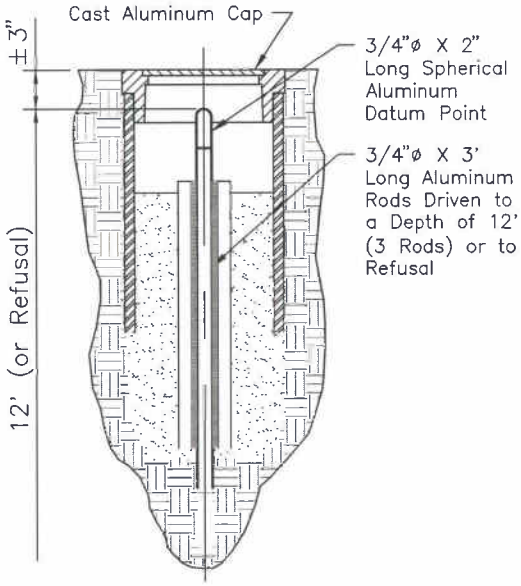
## TYPICAL MONUMENT DETAIL