CONTROL MONUMENTS NUMBER 12

HORIZONTAL DATUM:

INDIANA STATE PLANE WEST NAD83 (NSRS 2007) (U.S. FEET)

NORTHING: 1041966.36

EASTING: 2914333.31

WGS 1984 NAD83 (NSRS 2007) (U.S. FEET)

LATITUDE: 38°06'32.11488"

LONGITUDE: 87°13'00.66355"

CAP DETAIL



NOTE: PHOTOGRAPH TAKEN AT CAP FACING NORTH (JULY 2006).

POINT REFERENCE

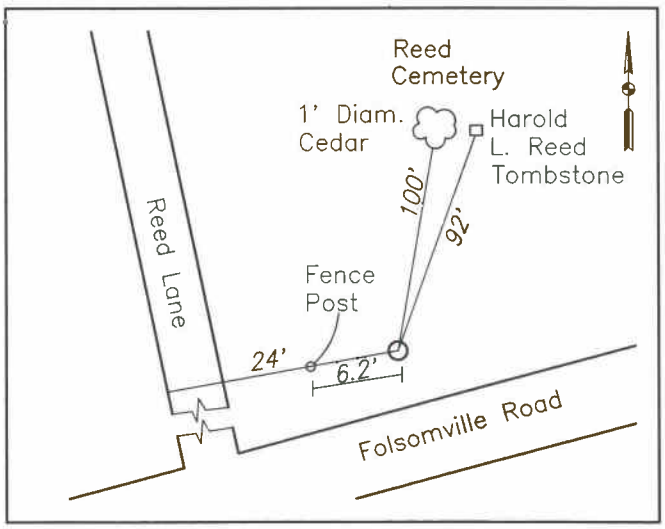
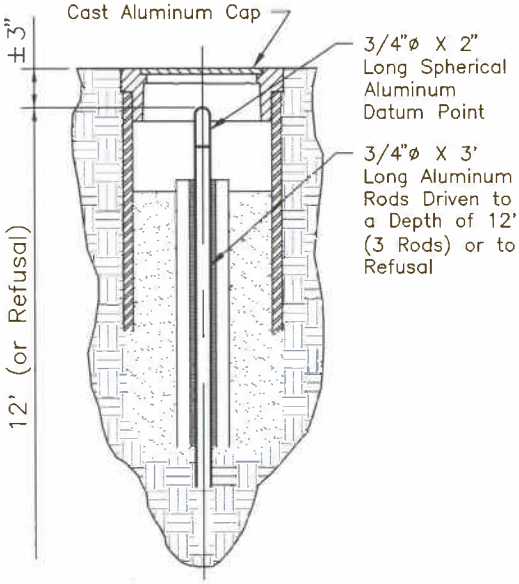
TYPICAL MONUMENT DETAIL