CONTROL MONUMENT NUMBER 2

CAP DETAIL

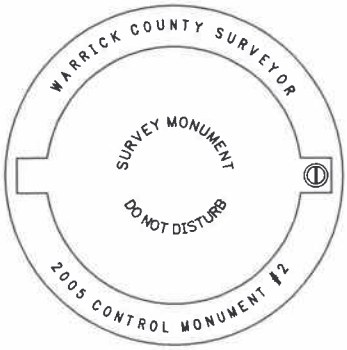

HORIZONTAL DATUM:

INDIANA STATE PLANE WEST NAD83 (NSRS 2007) (U.S. FEET)

NORTHING: 1004549.73

EASTING: 2848460.17

WGS 1984 NAD83 (NSRS 2007) (U.S. FEET)

LATITUDE: 38°00'20.48299"

LONGITUDE: 87°26'43.02443"

NOTE: PHOTOGRAPH TAKEN AT CAP FACING NORTH (JULY 2006).

POINT REFERENCE

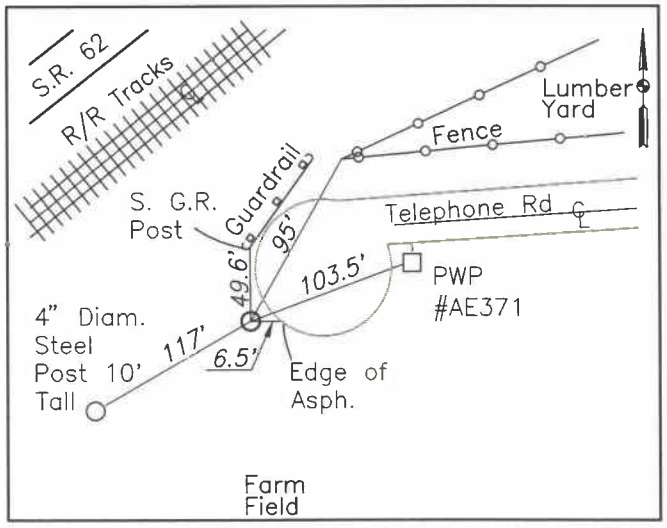
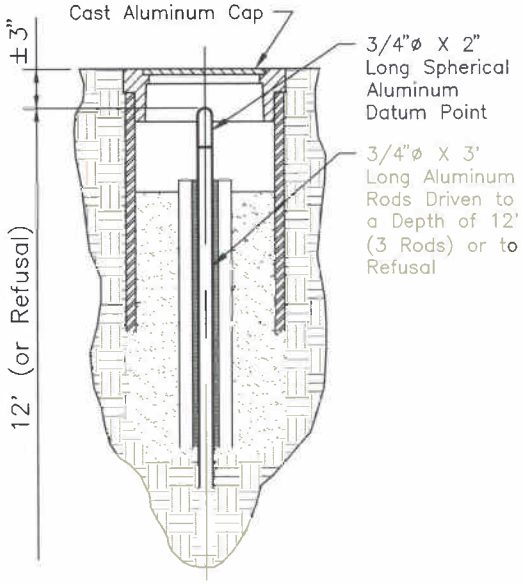
TYPICAL MONUMENT DETAIL