CONTROL MONUMENT NUMBER 3

HORIZONTAL DATUM:

INDIANA STATE PLANE WEST NAD83 (NSRS 2007) (U.S. FEET)

NORTHING: 1041205.85

EASTING: 2873747.33

WGS 1984 NAD83 (NSRS 2007) (U.S. FEET)

LATITUDE: 38°06'23.71487"

LONGITUDE: 87°21'28.43682"

CAP DETAIL

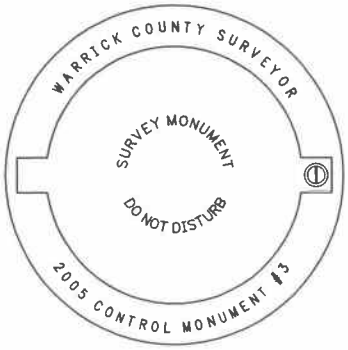

NOTE: PHOTOGRAPH TAKEN AT CAP FACING NORTH (JULY 2006).

POINT REFERENCE

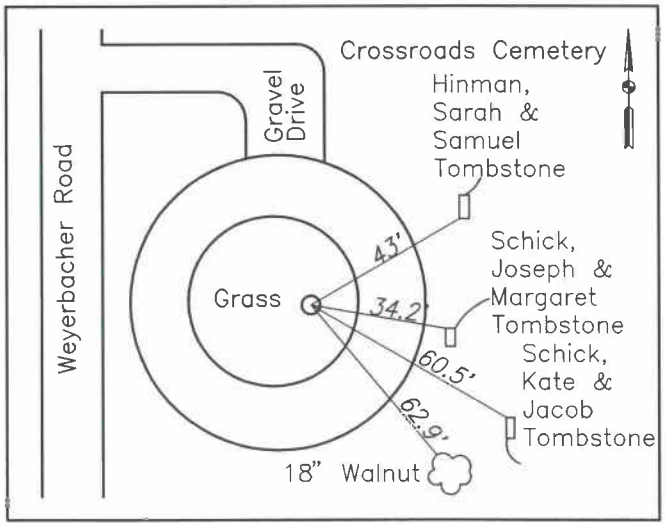
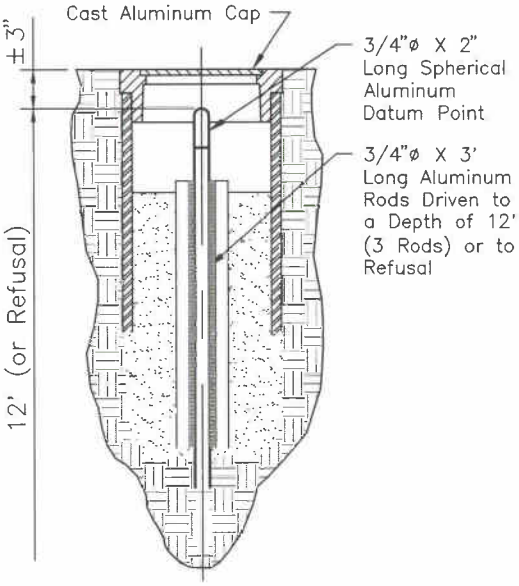
TYPICAL MONUMENT DETAIL