CONTROL MONUMENTS NUMBER 7

HORIZONTAL DATUM:

INDIANA STATE PLANE WEST NAD83 (NSRS 2007) (U.S. FEET)

NORTHING: 1072828.64

EASTING: 2878619.10

WGS 1984 NAD83 (NSRS 2007) (U.S. FEET)

LATITUDE: 38°11'36.46674"

LONGITUDE: 87°20'28.58488"

CAP DETAIL

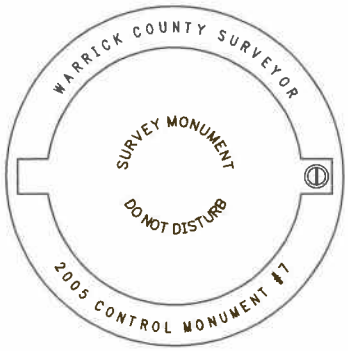

NOTE: PHOTOGRAPH TAKEN AT CAP FACING NORTH (JULY 2006).

POINT REFERENCE

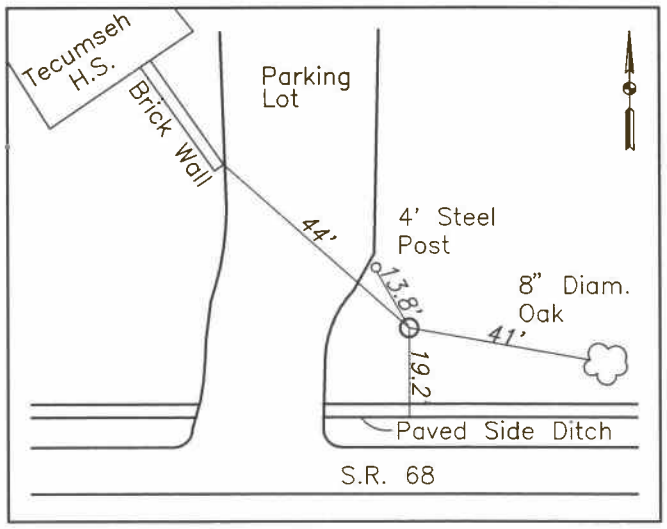
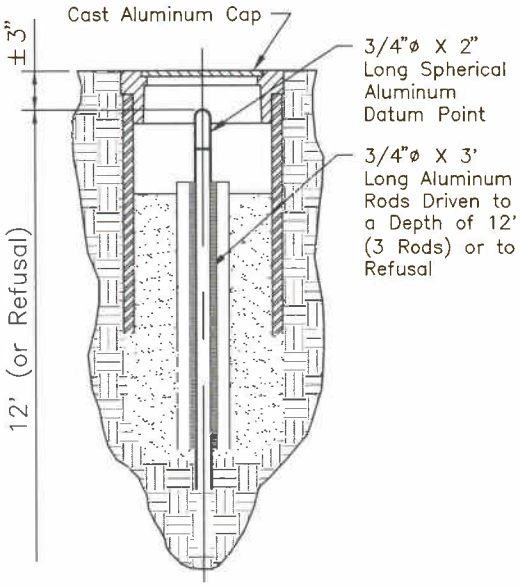
TYPICAL MONUMENT DETAIL