CORNER RECORD
WARRICK COUNTY

DESCRIPTION:
SOUTHWEST CORNER SOUTHEAST QUARTER
SECTION 3, T. 6 S., R. 9 W.
2nd PRINCIPAL MERIDIAN

WARRICK COUNTY SURVEYOR
KARAN HARGRAVE–BARNHILL

SURVEYOR N W E S WARRICK COUNTY INDIANA

INDICATE CORNER REFERENCED:

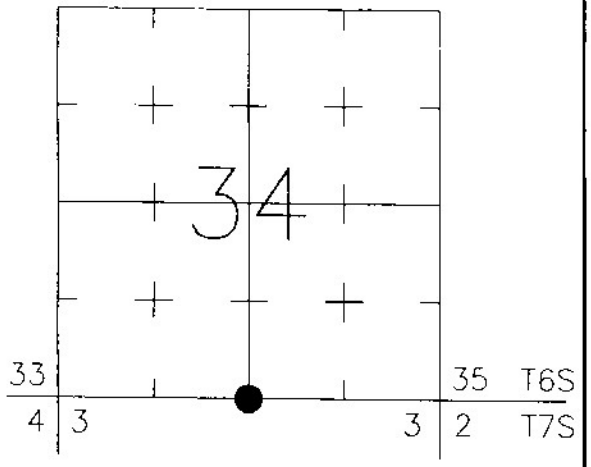

STATE PLANE COORDINATE DATA:
INDIANA WEST ZONE, NAD 83 (1997)
U.S. SURVEY FEET

X ___

Y ___

COORDINATES ESTABLISHED BY:

APPROVED BY:

DATE:

MONUMENT TYPE: ALUM. DISK IN MON. BOX
SIZE: 3–1/4" DIAM.
DEPTH/HEIGHT: DISK 4" BELOW PVMT. GRADE
REFERENCE TIE DRAWING:

FOR NOTES ON CORNER HISTORY SEE REVERSE.

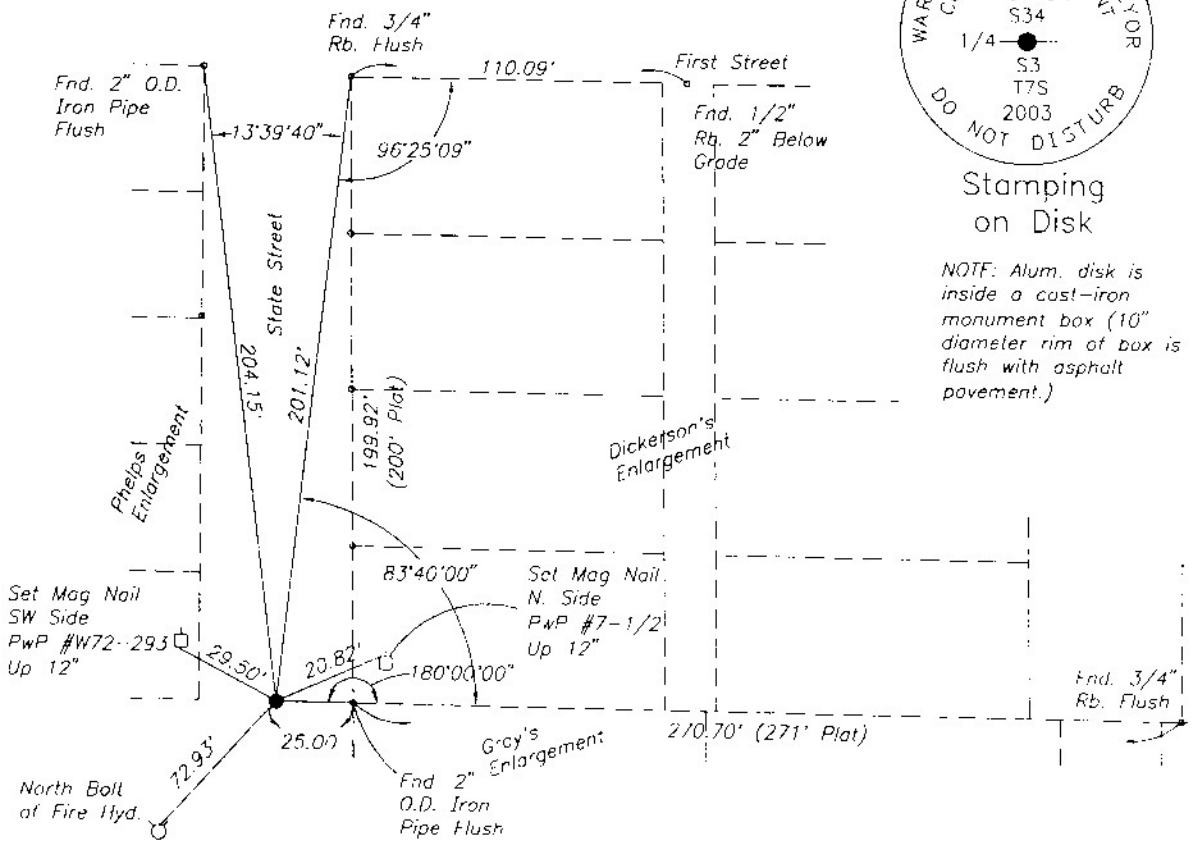



Stamping on Disk

NOTE: Alum. disk is inside a cast–iron monument box (10" diameter rim of box is flush with asphalt pavement.)

REFERENCED BY: D.DREES/G.M.BURRESS DATE:10/31/03

APPROVED BY: P.JONES, RLS#9600016 DATE:10/31/03

CORNER FILE CODE:
T6S–R9W–Z–15