Waters Edge Sub

CORNER RECORD
WARRICK COUNTY

DESCRIPTION:
NW CORNER SW 1/4
SECTION 16, T. 5 S. R. 9 W.
2nd PRINCIPLE MERIDIAN

WARRICK COUNTY SURVEYOR
KARAN HARGRAVE-BARNHILL

INDICATE CORNER REFERENCED

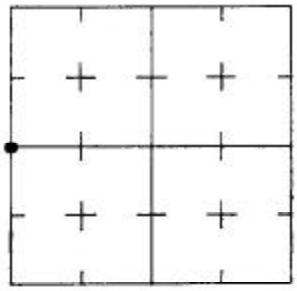

DESCRIBE CORNER REFERENCED

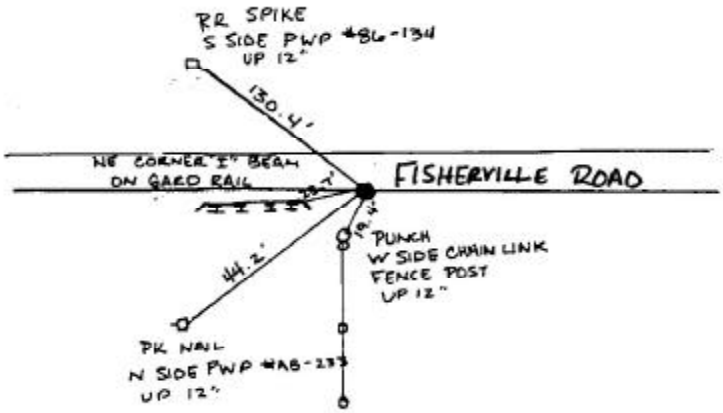

STATE PLANE COORDINATE DATA

INDIANA ZONE: WEST

X _____

Y _____

ESTABLISHED BY:

_____

APPROVED BY	DATE	REFERENCED BY:	DATE
		MATTHEW WANNEMUEHLER	9-16-2002

Waters Edge Sub

CORNER RECORD
WARRICK COUNTY

DESCRIPTION:
NW CORNER SW 1/4
SECTION 16, T. 5 S. R. 9 W.
2nd PRINCIPLE MERIDIAN

WARRICK COUNTY SURVEYOR
KARAN HARGRAVE-BARNHILL

INDICATE CORNER REFERENCED

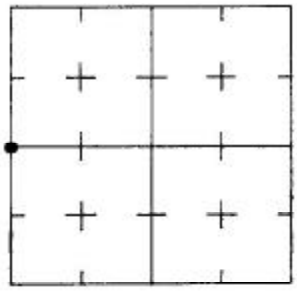

DESCRIBE CORNER REFERENCED

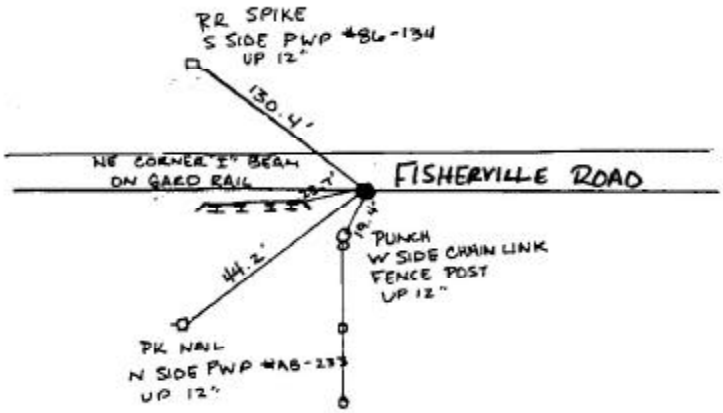

STATE PLANE COORDINATE DATA

INDIANA ZONE: WEST

X _____

Y _____

ESTABLISHED BY:

_____

APPROVED BY	DATE	REFERENCED BY:	DATE
		MATTHEW WANNEMUEHLER	9-16-2002