CORNER RECORD

INDEX
FILE NO. J-11
T 5-S R 9-W
Principal Meridian 2ND

COUNTY WARRICK
STATE IND

CORNER DIAGRAM (160 AC.)

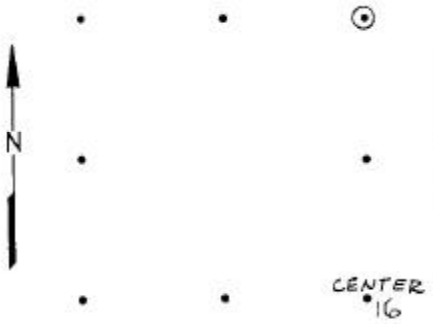

INDICATE SECTION CENTERS

DESCRIBE CORNER MONUMENT FOUND OR ESTABLISHED (WITNESS DIAGRAM)

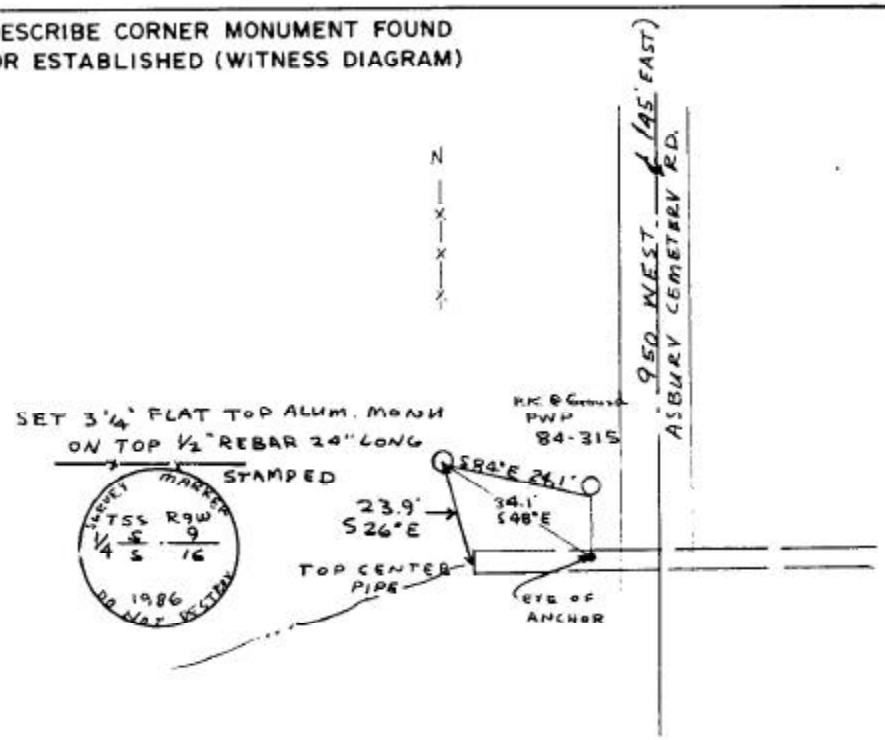

PLANE COORDINATE POSITION DATA

STATE IND ZONE WEST

X ~~402441.46~~ 450.04 402450.04

Y ~~215865.22~~ 948.54 215848.54

Established by ALVIN L. PAUL, DON WESTFALL, HARVEY MOORE
SURVEYOR

APPROVED BY Alvin L. Paul TITLE LS #50415 SURVEY CHIEF (AMAX) DATE 6-26-86

914-007 (12/78)

CORNER RECORD
WARRICK COUNTY

DESCRIPTION:
NW/ CORNER NW NE
SECTION 16, T. 5 S. R. 9 W.
2nd PRINCIPLE MERIDIAN

WARRICK COUNTY SURVEYOR
MICHAEL IRVIN

INDICATE CORNER REFERENCED

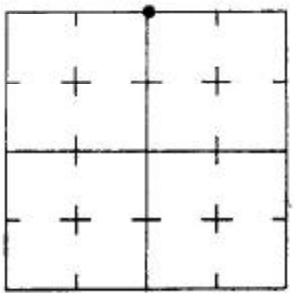

DESCRIBE CORNER REFERENCED

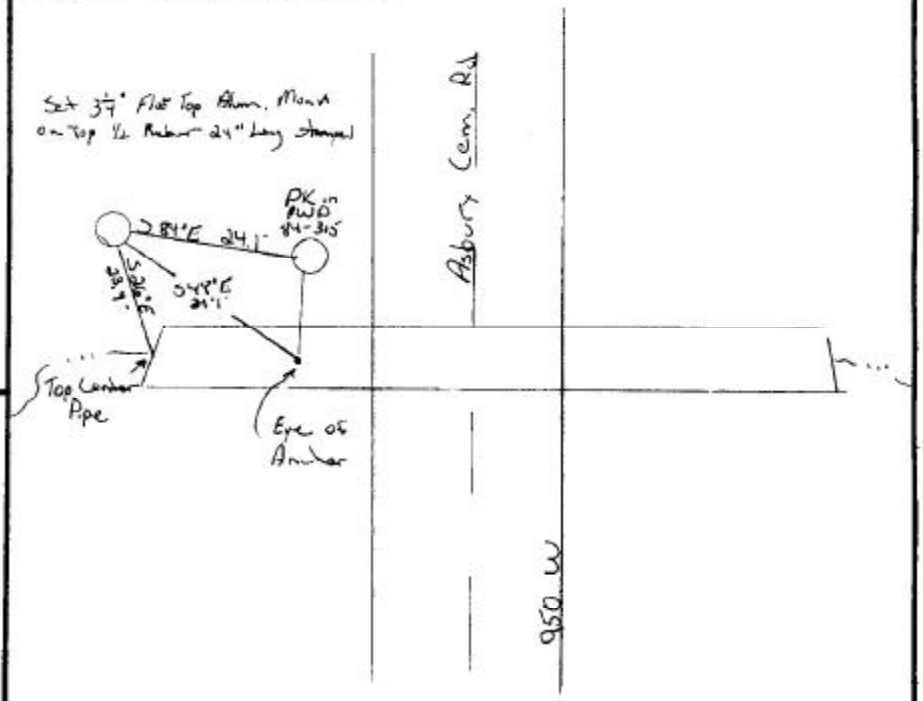

STATE PLANE COORDINATE DATA

INDIANA ZONE: WEST

X _____

Y _____

ESTABLISHED BY:

_____

APPROVED BY Alvin L. Pearl
Set by Amax

DATE 6-26-86 REFERENCED BY:

DATE