CORNER RECORD
WARRICK COUNTY

DESCRIPTION:

SW CORNER E1/2 NW1/4

SECTION 16, T. 5 S. R. 9 W.

2nd PRINCIPLE MERIDIAN

WARRICK COUNTY SURVEYOR

KARAN HARGRAVE-BARNHILL

INDICATE CORNER REFERENCED



DESCRIBE CORNER REFERENCED

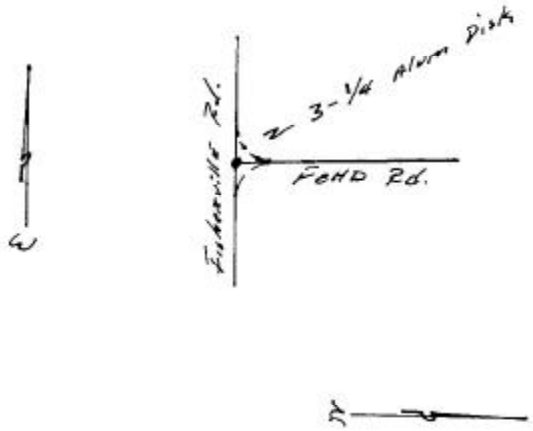

STATE PLANE COORDINATE DATA

INDIANA ZONE: WEST

X _____

Y _____

ESTABLISHED BY:

_____

APPROVED BY	DATE	~~REFERENCED~~ BY: Surveyor MATHEW E. WANNEMUEHLER	DATE 1-31-00

Waters Edge Sub

CORNER RECORD
WARRICK COUNTY

DESCRIPTION:
SW CORNER E 1/2 NW 1/4
SECTION 16, T. 5 S. R. 9 W.
2nd PRINCIPLE MERIDIAN

WARRICK COUNTY SURVEYOR
KARAN HARGRAVE-BARNHILL

INDICATE CORNER REFERENCED



DESCRIBE CORNER REFERENCED

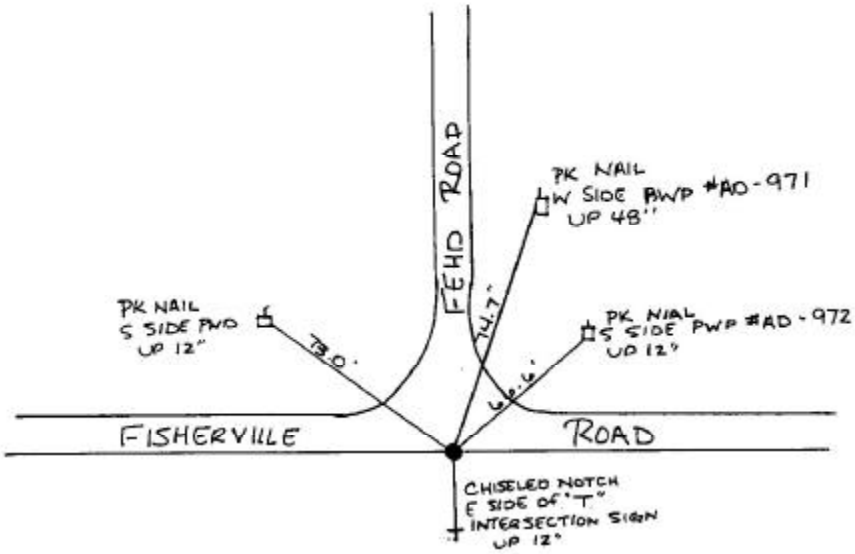

STATE PLANE COORDINATE DATA

INDIANA ZONE: WEST

X _____

Y _____

ESTABLISHED BY:

_____

APPROVED BY DATE REFERENCED BY: DATE

MATTHEW WANNEMUEHLER 9-16-2002