WATERS EDGE SUB

CORNER RECORD
WARRICK COUNTY

DESCRIPTION:
SE CORNER SW 1/4
SECTION 16 T 5 S. R 9 W.
2nd PRINCIPAL MERIDIAN

WARRICK COUNTY SURVEYOR
KAHAN HARGRAVE BARNHILL

INDICATE CORNER REFERENCED

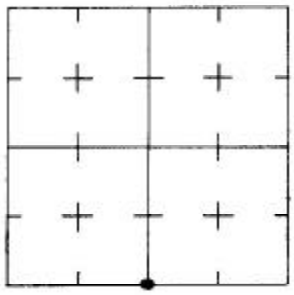

DESCRIBE CORNER REFERENCED

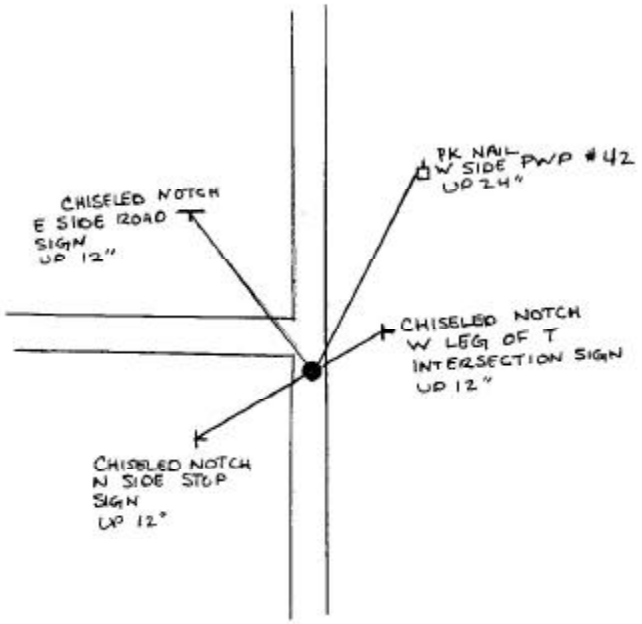

STATE PLANE COORDINATE DATA

INDIANA ZONE: WEST

X _____

Y _____

ESTABLISHED BY:

_____

APPROVED BY	DATE	REFERENCED BY:	DATE
		MATTHEW WANNEMUEHLER	9-16-02

CORNER RECORD
WARRICK COUNTY

DESCRIPTION:

SW CORNER SE

SECTION 16, T. 5 S. R. 9 W.

2nd PRINCIPLE MERIDIAN

WARRICK COUNTY SURVEYOR

MICHAEL IRVIN

INDICATE CORNER REFERENCED

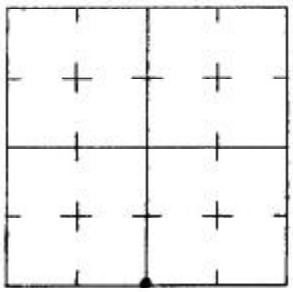

DESCRIBE CORNER REFERENCED

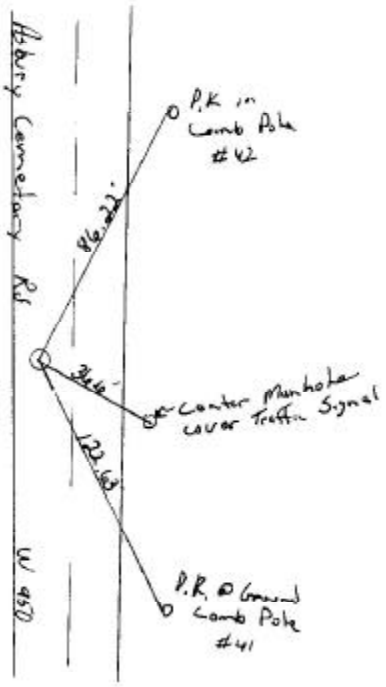

STATE PLANE COORDINATE DATA

INDIANA ZONE: WEST

X _____

Y _____

ESTABLISHED BY:

_____

APPROVED BY: Set by Amax

DATE

REFERENCED BY:

DATE: 6-26-86

CORNER RECORD

INDEX
FILE NO. N 11
T 5S R 9W
Principal Meridian 2ND

COUNTY WARRICK
STATE INDIANA

CORNER DIAGRAM (160 AC.)

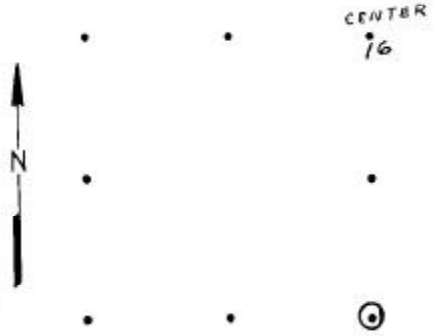

INDICATE SECTION CENTERS

PLANE COORDINATE POSITION DATA

STATE IND ZONE WEST

X 402416.34

Y 2106000.06

Established by ALVIN L. PAUL, DON WESTFALL, ROGER FULKERSON
SURVEYOR

DESCRIBE CORNER MONUMENT FOUND OR ESTABLISHED (WITNESS DIAGRAM)

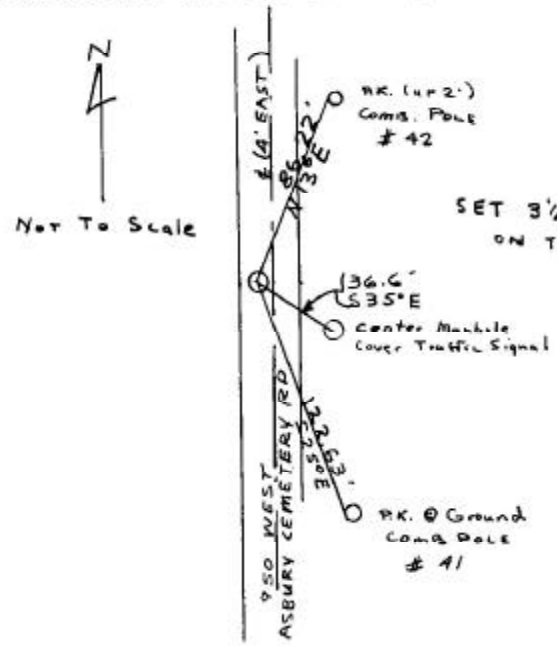

SET 3¼" FLAT TOP ALUM. MONM. ON TOP ½" REBAR 24" LONG

STAMPED

IRON

APPROVED BY	TITLE	DATE
Alvin L. Paul	LS# 50415 SURVEY CHIEF (MAX)	6-26-86

914-007 (12/78)