CORNER RECORD
WARRICK COUNTY

DESCRIPTION: CENTER OF SEC.

_____ CORNER _____ _____

SECTION 17, T. 5 S. R. 9 W.

2nd PRINICPAL MERIDIAN

WARRICK COUNTY SURVEYOR
MICHAEL F. FELDBUSCH, L.S.

INDICATE CORNER REFERENCED

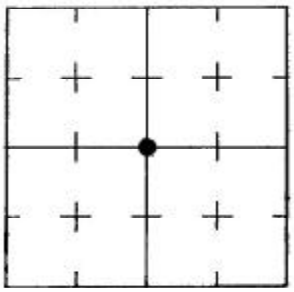

DESCRIBE CORNER REFERENCED

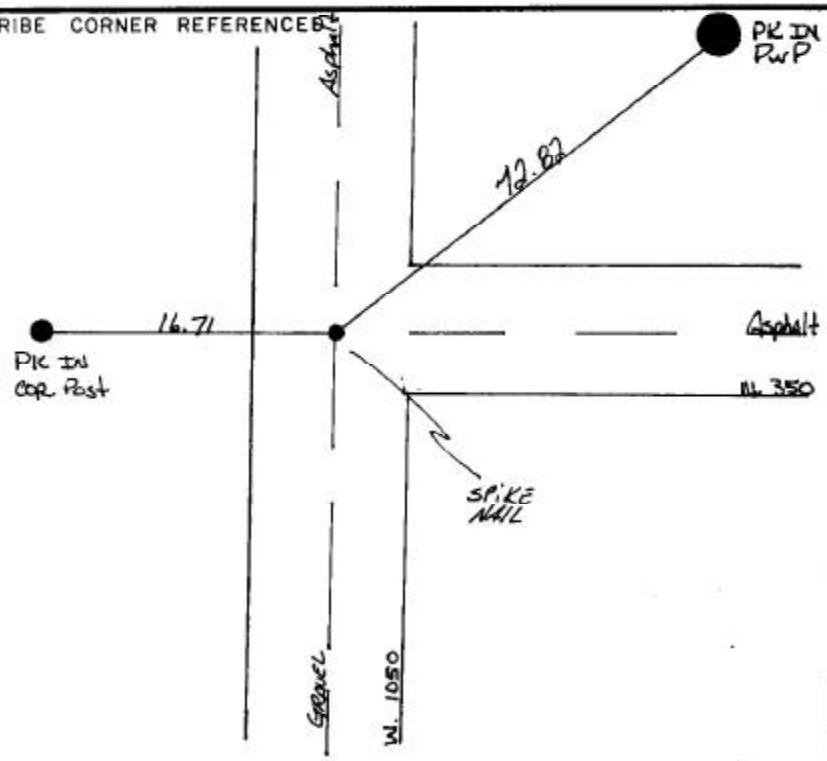

STATE PLANE COORDINATE DATA

INDIANA ZONE: WEST

X _____

Y _____

ESTABLISHED BY:

_____

APPROVED BY DATE REFERENCED BY: DATE

5-10-83

Waters Edge Sub

CORNER RECORD
WARRICK COUNTY

DESCRIPTION:
NW CORNER SE 1/4
SECTION 17, T. 5 S. R. 9 W.
2nd PRINCIPLE MERIDIAN

WARRICK COUNTY SURVEYOR
KARAN HARGRAVE-BARNHILL

INDICATE CORNER REFERENCED

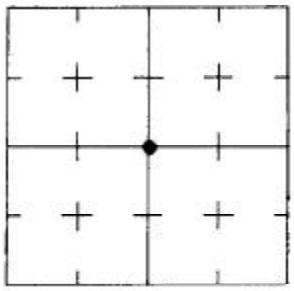

DESCRIBE CORNER REFERENCED

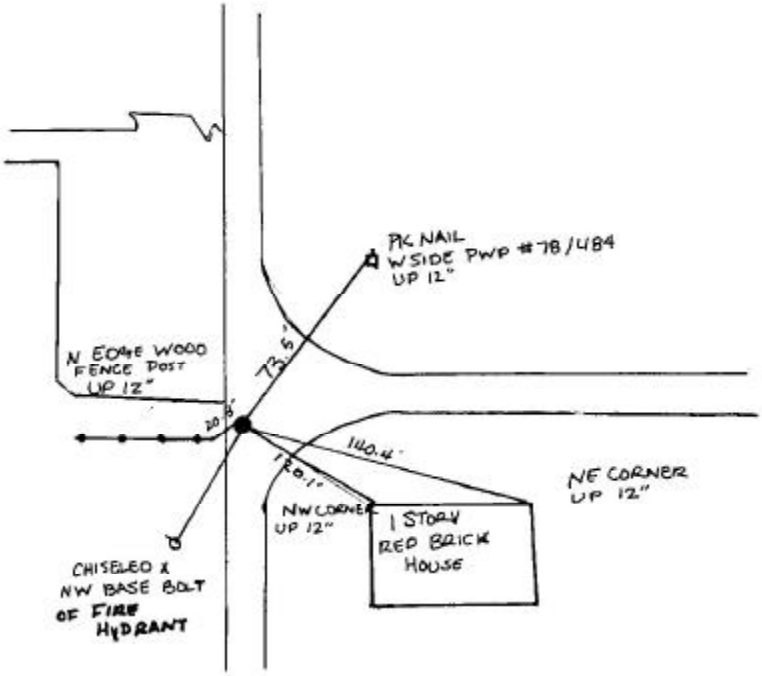

STATE PLANE COORDINATE DATA

INDIANA ZONE: WEST

X _____

Y _____

ESTABLISHED BY:

_____

APPROVED BY DATE REFERENCED BY: DATE

MATTHEW WANNEMUEHLER 9-16-2002