CORNER RECORD
WARRICK COUNTY

DESCRIPTION: Cente of 21

_____ CORNER _____ _____

SECTION 21, T. 5 S. R. 9 W.

2nd PRINCIPLE MERIDIAN

WARRICK COUNTY SURVEYOR

MICHAEL IRVIN

SURVEYOR N W E S WARRICK COUNTY INDIANA

INDICATE CORNER REFERENCED

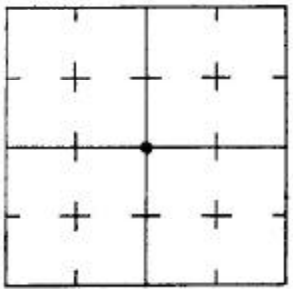

DESCRIBE CORNER REFERENCED

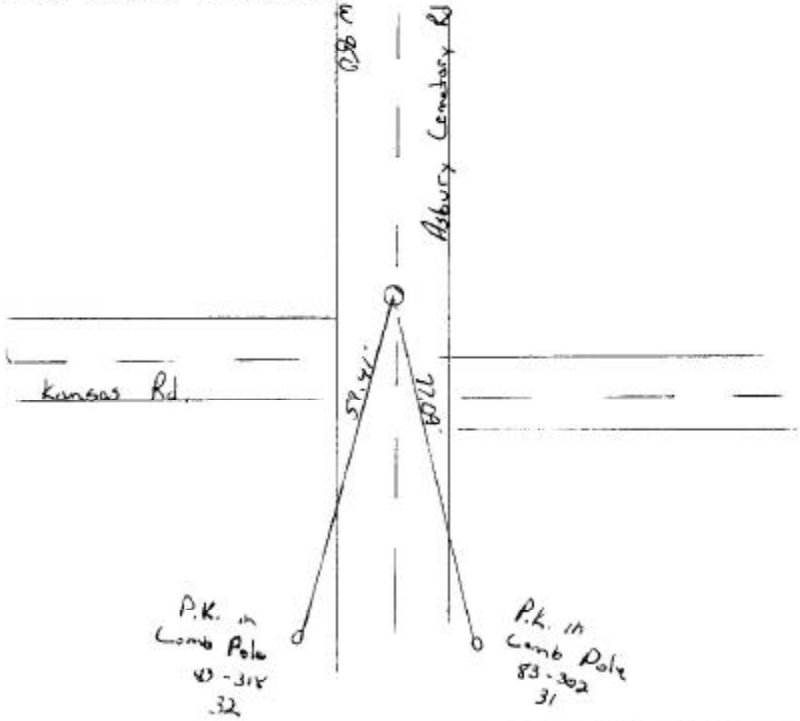

STATE PLANE COORDINATE DATA

INDIANA ZONE: WEST

X _____

Y _____

ESTABLISHED BY:

_____

APPROVED BY: Set by Amax

DATE

REFERENCED BY:

DATE 6-26-86

CORNER RECORD

INDEX
FILE NO. P11
T 5S R 9W
Principal Meridian 2ND

COUNTY WARRICK
STATE INDIANA

CORNER DIAGRAM (160 AC.)

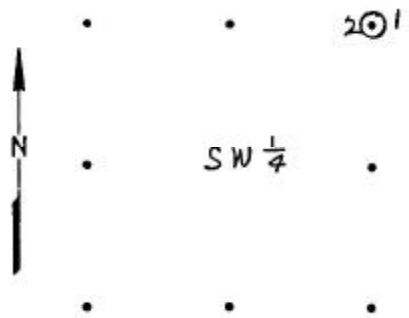

INDICATE SECTION CENTERS

PLANE COORDINATE POSITION DATA

STATE IND ZONE WEST

X 402383.45

Y 207961.31

Established by Alvin L Paul, Don Westfall, Roger Fulkerson
SURVEYOR

DESCRIBE CORNER MONUMENT FOUND OR ESTABLISHED (WITNESS DIAGRAM)

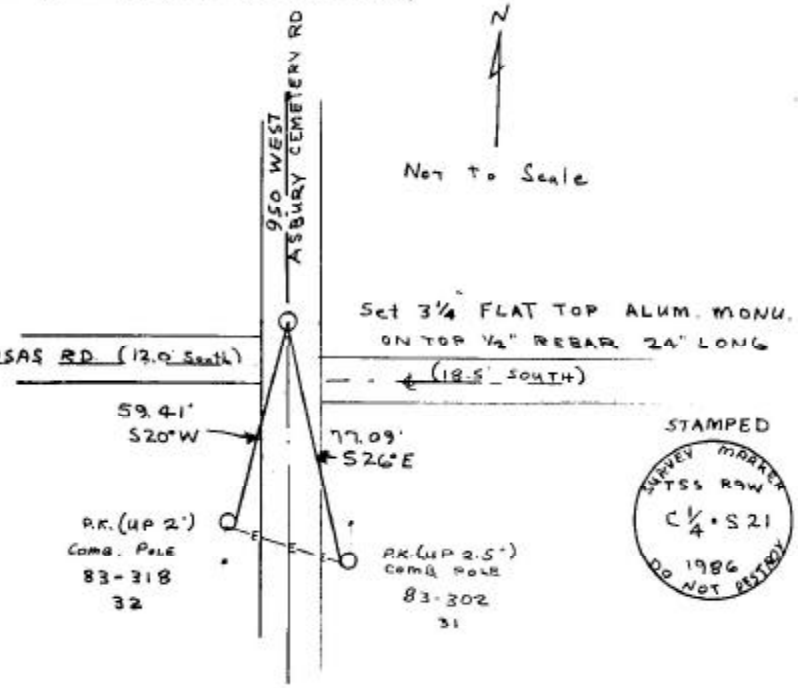

APPROVED BY	TITLE	DATE
Alvin L Paul LS# 50415	SURVEY CHIEF (AMAX)	6-26-86

914-007 (12/78)