CORNER RECORD
WARRICK COUNTY

DESCRIPTION: Center of 28

_____ CORNER _____ _____

SECTION 28, T. 5 S. R. 9 W.

2nd PRINCIPLE MERIDIAN

WARRICK COUNTY SURVEYOR

MICHAEL IRVIN

SURVEYOR N W E S WARRICK COUNTY INDIANA

INDICATE CORNER REFERENCED

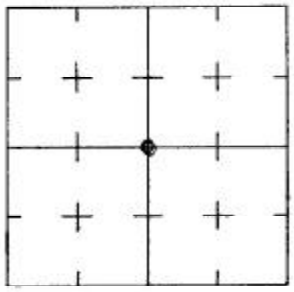

DESCRIBE CORNER REFERENCED

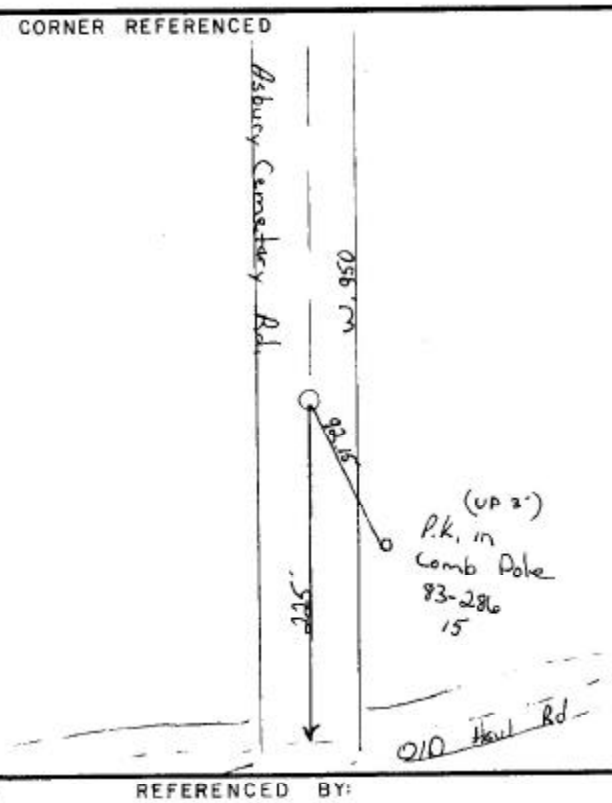

STATE PLANE COORDINATE DATA

INDIANA ZONE: WEST

X _____

Y _____

ESTABLISHED BY:

_____

APPROVED BY: Set by Amax

DATE

REFERENCED BY:

DATE 6-25-86

CORNER RECORD

INDEX
FILE NO. T 11
T 5S R 9W
Principal Meridian 2ND

COUNTY WARRICK
STATE INDIANA

CORNER DIAGRAM (160 AC.)

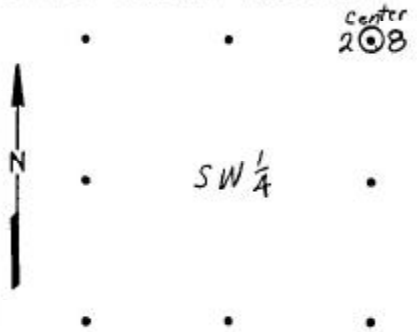

INDICATE SECTION CENTERS

PLANE COORDINATE POSITION DATA

STATE IND ZONE WEST

X 402322.96

Y 202740.18

Established by Don Westfall, Roger Fulkerson, Alvin L. Paul
SURVEYOR

DESCRIBE CORNER MONUMENT FOUND OR ESTABLISHED (WITNESS DIAGRAM)

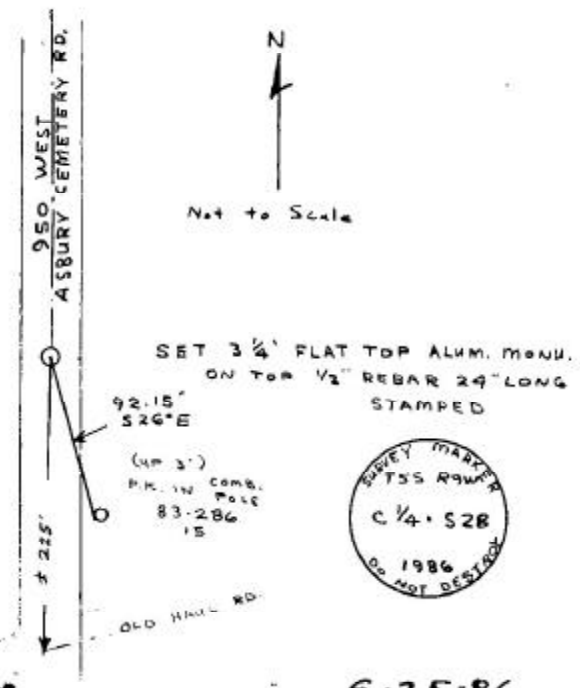

LS # S0415 Survey Chief — TITLE — 6-25-86 — DATE

APPROVED BY Alvin L. Paul LS # S0415 SURVEY CHIEF (AMAX) 6-25-86

914-007 (12/78)