CORNER RECORD
WARRICK COUNTY

DESCRIPTION:

NW CORNER N½ NE¼ SW¼

SECTION 29, T. 5 S. R. 09 W.

2nd PRINCIPLE MERIDIAN

WARRICK COUNTY SURVEYOR

KARAN HARGRAVE-BARNHILL

INDICATE CORNER REFERENCED



DESCRIBE CORNER REFERENCED

MEADOWLARK HILL SUB.

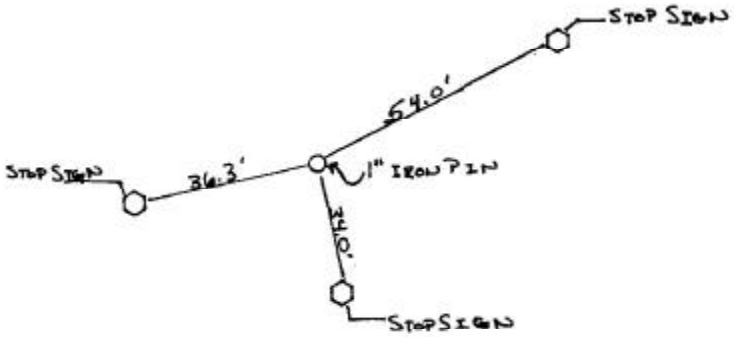

STATE PLANE COORDINATE DATA

INDIANA ZONE: WEST

X _____

Y _____

ESTABLISHED BY:

_____

APPROVED BY	DATE	REFERENCED BY:	DATE
		WILLIAM Y. BIVINS	5-7-98

CORNER RECORD
WARRICK COUNTY

DESCRIPTION:
NW CORNER NE SW
SECTION 29, T. 5 S. R. 9 W.
2nd PRINCIPLE MERIDIAN

WARRICK COUNTY SURVEYOR
MICHAEL IRVIN

SURVEYOR N W E S WARRICK COUNTY INDIANA

INDICATE CORNER REFERENCED

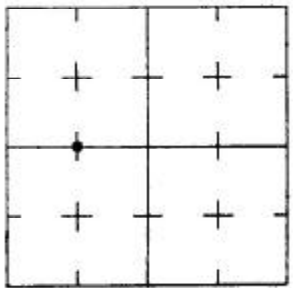

DESCRIBE CORNER REFERENCED

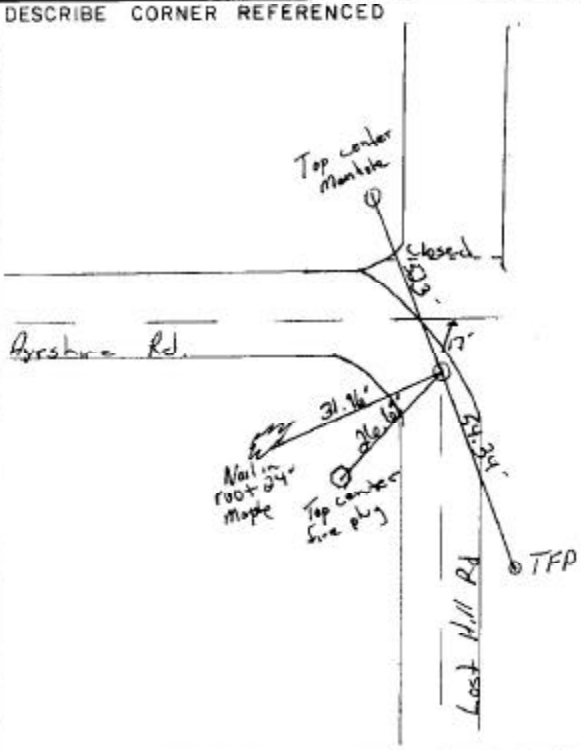

STATE PLANE COORDINATE DATA

INDIANA ZONE: WEST

X _____

Y _____

ESTABLISHED BY:

_____

APPROVED BY	DATE	REFERENCED BY:	DATE
Set by Hmax			6-26-96

CORNER RECORD

INDEX
FILE NO. T-6
T 5S R 9W
Principal Meridian 2ND

COUNTY WARRICK
STATE INDIANA

CORNER DIAGRAM (160 AC.)

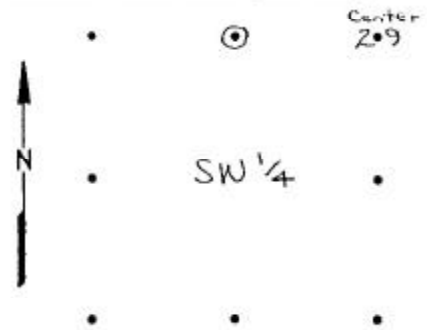

INDICATE SECTION CENTERS

DESCRIBE CORNER MONUMENT FOUND OR ESTABLISHED (WITNESS DIAGRAM)

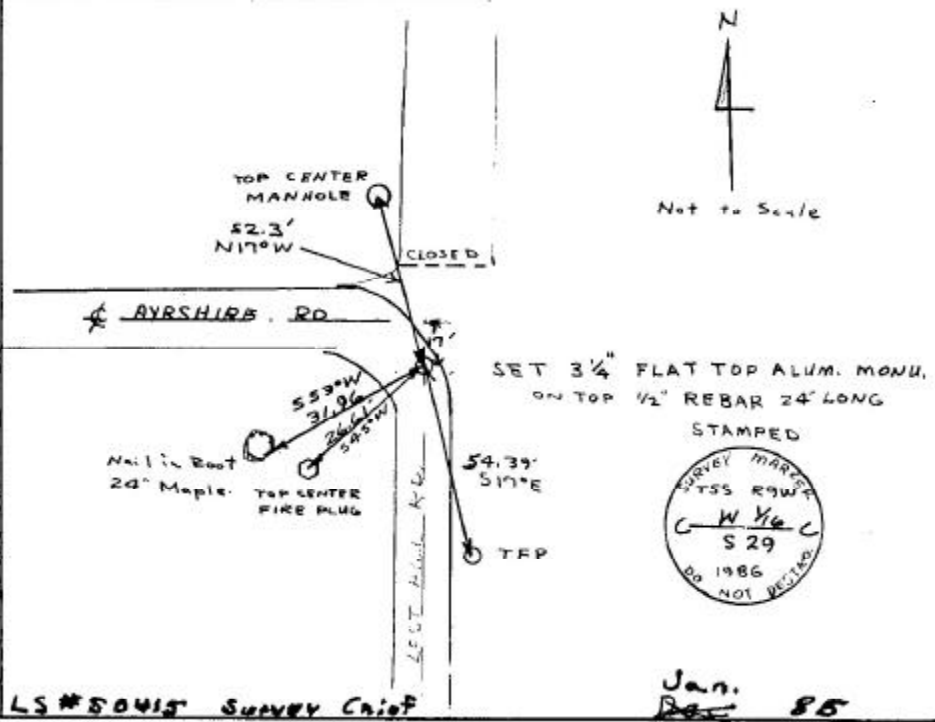

PLANE COORDINATE POSITION DATA

STATE IND ZONE WEST

X 395777.05

Y 20283.99

Established by Don Westfall, Roger Fulkerson, Alvin L. Paul
SURVEYOR

LS #50415 Survey Chief
TITLE

Jan. ~~Dec~~ 85
DATE

APPROVED BY Alvin L. Paul LS #50415 SURVEY CHIEF (AMAX) 6-26-86

914-007 (12/78)