CORNER RECORD
WARRICK COUNTY

DESCRIPTION:
SW CORNER W½ NW¼
SECTION 34, T. 6 S. R. 8 W.
2nd PRINCIPLE MERIDIAN

WARRICK COUNTY SURVEYOR
KARAN HARGRAVE-BARNHILL

INDICATE CORNER REFERENCED

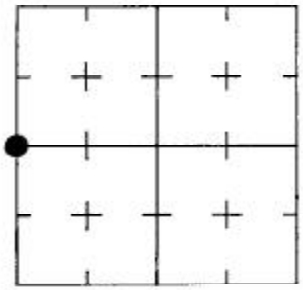

DESCRIBE CORNER REFERENCED

LOST TRAILS SUB

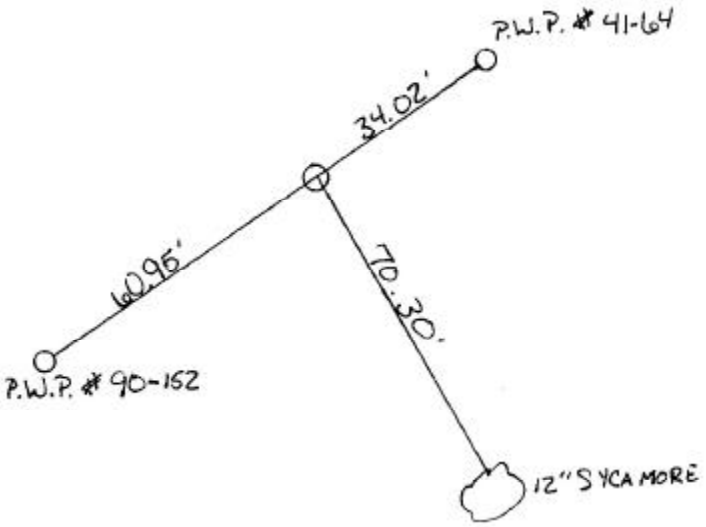

STATE PLANE COORDINATE DATA

INDIANA ZONE: WEST

X _____

Y _____

ESTABLISHED BY:

_____

APPROVED BY | DATE | REFERENCED BY: ELMO D. DOCKERY | DATE 4-12-90

CORNER RECORD
WARRICK COUNTY

DESCRIPTION:
SW CORNER W½ NW¼
SECTION 36, T. 6 S. R. 8 W.
2nd PRINCIPLE MERIDIAN

WARRICK COUNTY SURVEYOR
KARAN HARGRAVE-BARNHILL

INDICATE CORNER REFERENCED

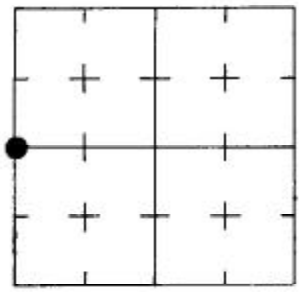

DESCRIBE CORNER REFERENCED
LOST TRAIL SUB.

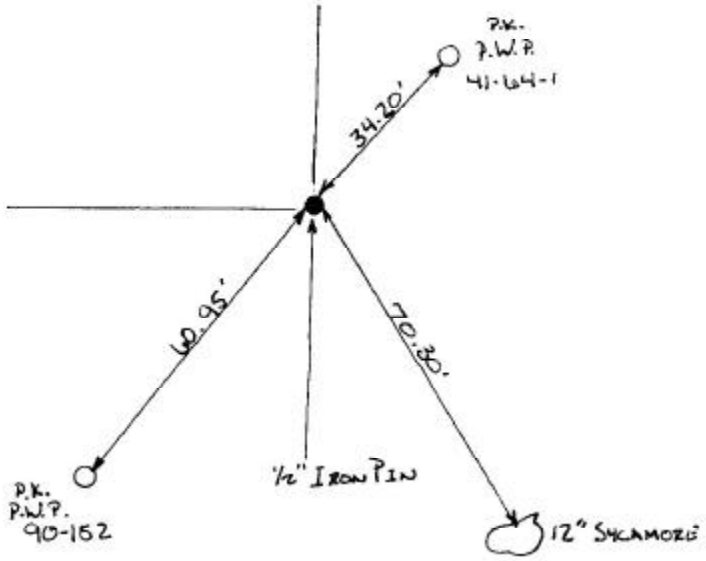

STATE PLANE COORDINATE DATA

INDIANA ZONE: WEST

X _____

Y _____

ESTABLISHED BY:

_____

APPROVED BY	DATE	REFERENCED BY:	DATE
		ELMO D. DOCKERY	12-13-92

CORNER RECORD
WARRICK COUNTY

DESCRIPTION:

SW CORNER W½ NW¼

SECTION 36, T. 6 S. R. 8 W.

2nd PRINCIPLE MERIDIAN

WARRICK COUNTY SURVEYOR

KARAN HARGRAVE-BARNHILL

INDICATE CORNER REFERENCED

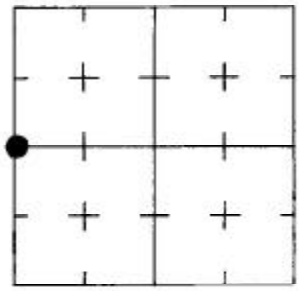

DESCRIBE CORNER REFERENCED

LOST TRAILS SUB.
PART 2

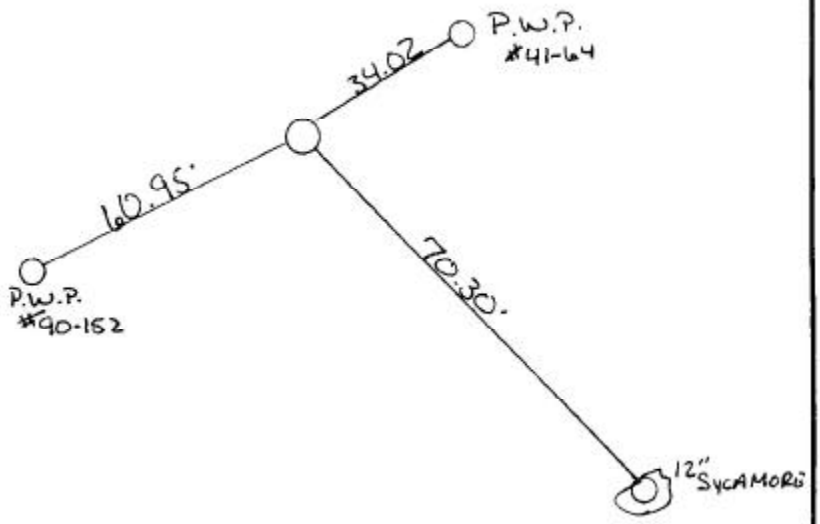

STATE PLANE COORDINATE DATA

INDIANA ZONE: WEST

X _____

Y _____

ESTABLISHED BY:

_____

APPROVED BY	DATE	REFERENCED BY:	DATE
		ELMO D. DOCKERY	4-12-95

CORNER RECORD
WARRICK COUNTY

DESCRIPTION:
SW CORNER W½ NW¼
SECTION 36, T. 6 S. R. 8 W.
2nd PRINCIPLE MERIDIAN

WARRICK COUNTY SURVEYOR
MICHAEL IRVIN

INDICATE CORNER REFERENCED

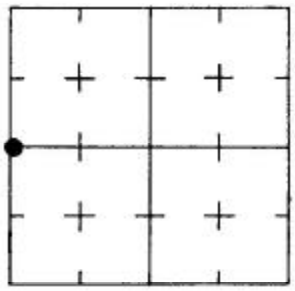

DESCRIBE CORNER REFERENCED

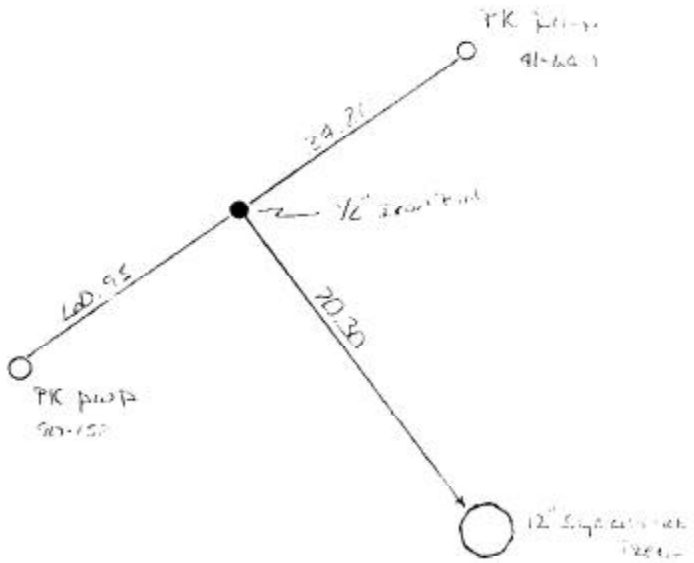

STATE PLANE COORDINATE DATA

INDIANA ZONE: WEST

X _____

Y _____

ESTABLISHED BY:

_____

APPROVED BY	DATE	REFERENCED BY:	DATE
		[illegible]	[illegible]