CORNER RECORD
WARRICK COUNTY

DESCRIPTION:

NW CORNER W½ NW¼ NE¼

SECTION 22, T. 6 S., R. 9 W.

2nd PRINCIPLE MERIDIAN

WARRICK COUNTY SURVEYOR
KARAN HARGRAVE-BARNHILL

INDICATE CORNER REFERENCED

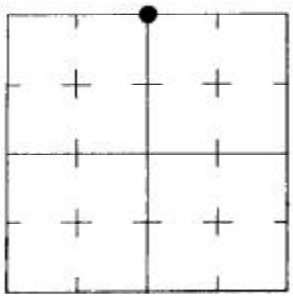

DESCRIBE CORNER REFERENCED

LABELLE MANOR

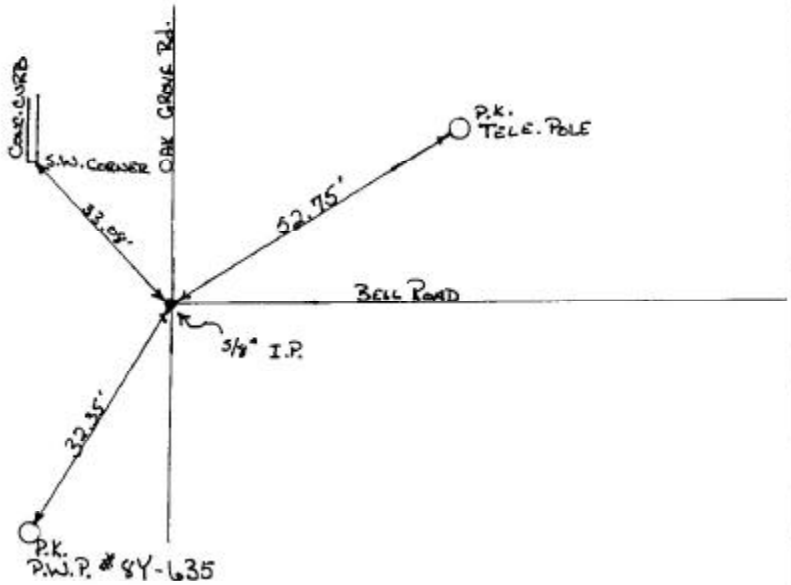

STATE PLANE COORDINATE DATA

INDIANA ZONE: WEST

X _____

Y _____

ESTABLISHED BY:

_____

APPROVED BY	DATE	REFERENCED BY:	DATE
		ELMO D. DOCKERY	6-27-90

~~000022~~

(NE cor NW¼) NW cor NE¼ sec 22 T6S R9W
SE cor SW¼ SW cor SE¼ sec 15 T6S R9W

Type of Monument: I.P. (existing)

Date referenced: 8/20/73

referenced by: SWC

6-26-79

CORNER RECORD
WARRICK COUNTY

DESCRIPTION:
NE CORNER NW¼
SECTION 22, T. 6 S. R. 9 W.
2nd PRINCIPLE MERIDIAN

WARRICK COUNTY SURVEYOR
MICHAEL IRVIN

SURVEYOR N W E S WARRICK COUNTY INDIANA

INDICATE CORNER REFERENCED

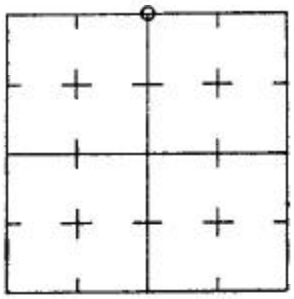

DESCRIBE CORNER REFERENCED

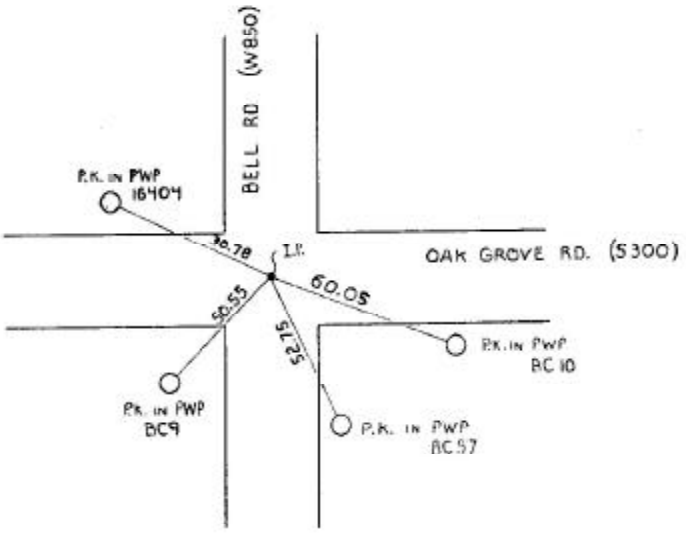

STATE PLANE COORDINATE DATA

INDIANA ZONE: WEST

X _____

Y _____

ESTABLISHED BY:

_____

APPROVED BY [illegible] DATE 8/20/73 REFERENCED BY: DATE

CORNER RECORD
WARRICK COUNTY

DESCRIPTION:

NW CORNER W1/2 NW1/4 NE1/4

SECTION 22, T. 6 S. R. 9 W.

2nd PRINCIPLE MERIDIAN

WARRICK COUNTY SURVEYOR
KARAN HARGRAVE-BARNHILL

INDICATE CORNER REFERENCED

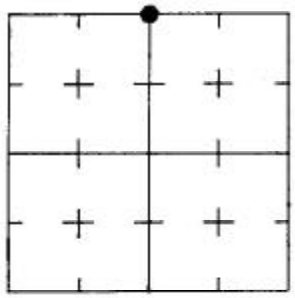

DESCRIBE CORNER REFERENCED

LABELLE MANOR

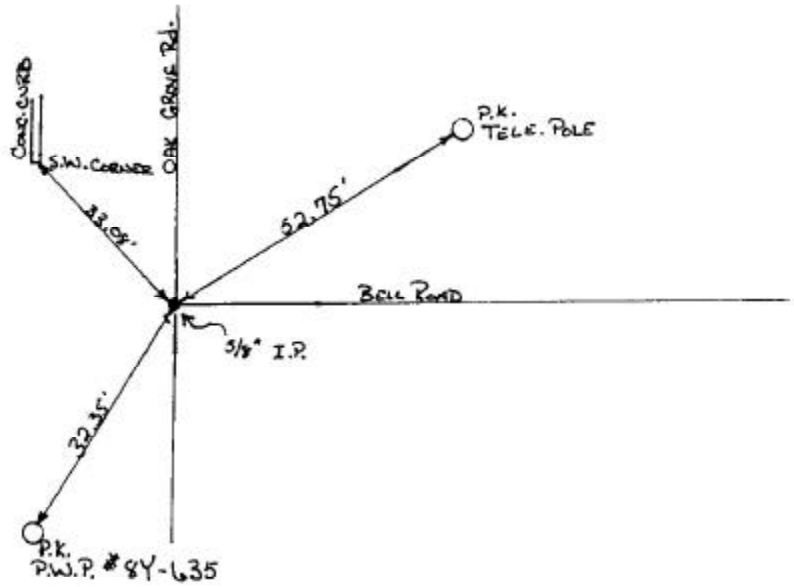

STATE PLANE COORDINATE DATA

INDIANA ZONE: WEST

X _____

Y _____

ESTABLISHED BY:

_____

APPROVED BY	DATE	REFERENCED BY:	DATE
		ELMO D. DOCKERY	6-27-90