CORNER RECORD
WARRICK COUNTY

DESCRIPTION:
NE CORNER NW¼ SE¼
SECTION 26, T. 6 S. R. 9 W.
2nd PRINCIPLE MERIDIAN

WARRICK COUNTY SURVEYOR
KARAN HARGRAVE-BARNHILL

INDICATE CORNER REFERENCED

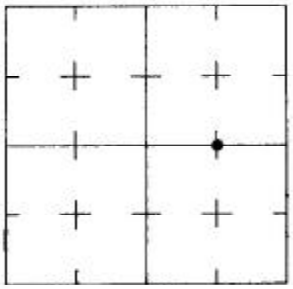

DESCRIBE CORNER REFERENCED

EPLEY ACRES

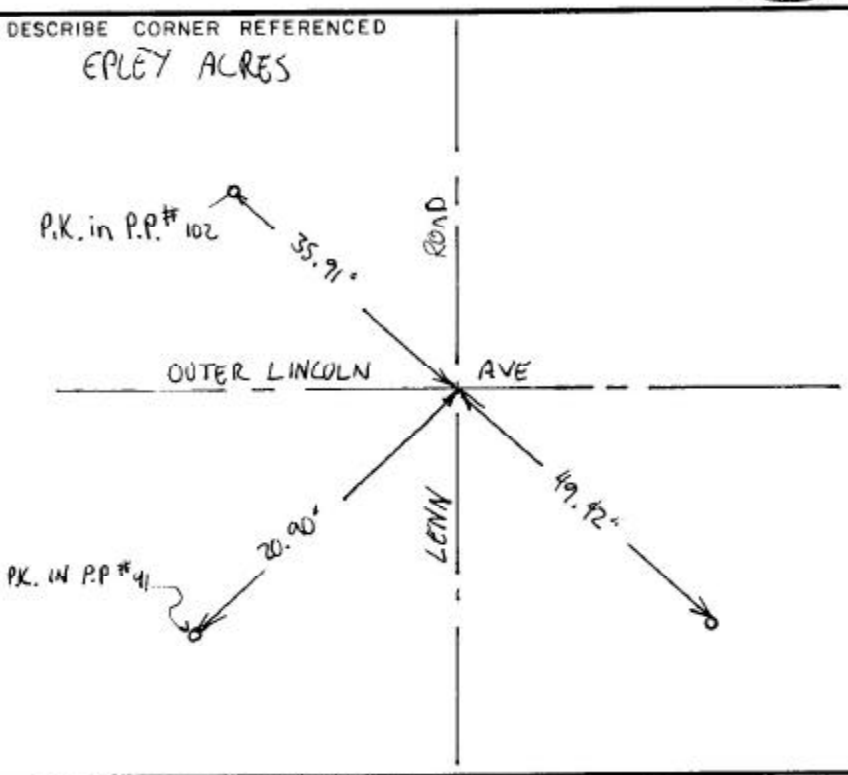

STATE PLANE COORDINATE DATA

INDIANA ZONE: WEST

X _____

Y _____

ESTABLISHED BY:

_____

APPROVED BY | DATE | REFERENCED BY: ELMO D. DOCKERY | DATE FEB 14 1977

CORNER RECORD
WARRICK COUNTY

DESCRIPTION:

NE CORNER NW¼ SE¼

SECTION 26, T. 6 S. R. 9 W.

2nd PRINCIPLE MERIDIAN

Epley Acres see "A" #254

WARRICK COUNTY SURVEYOR

MICHAEL IRVIN

INDICATE CORNER REFERENCED

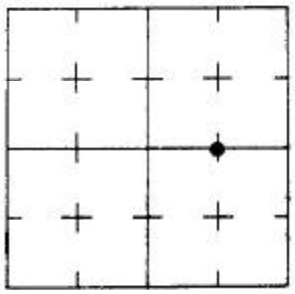

DESCRIBE CORNER REFERENCED

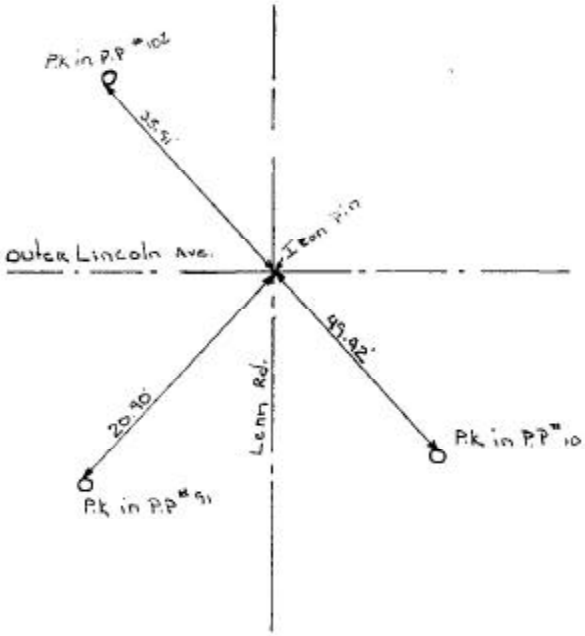

STATE PLANE COORDINATE DATA

INDIANA ZONE: WEST

X _____

Y _____

ESTABLISHED BY:

_____

APPROVED BY DATE REFERENCED BY: DATE

Elmo D Dockery Approved April 13 1977