CORNER RECORD
WARRICK COUNTY

DESCRIPTION:

26 CORNER S1/2 W1/2 NE1/4.

SECTION 26, T. 6 S. R. 9 W.

2nd PRINCIPLE MERIDIAN

Glendale

WARRICK COUNTY SURVEYOR

MICHAEL IRVIN

INDICATE CORNER REFERENCED

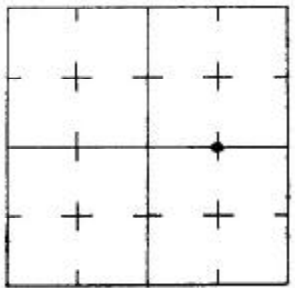

DESCRIBE CORNER REFERENCED

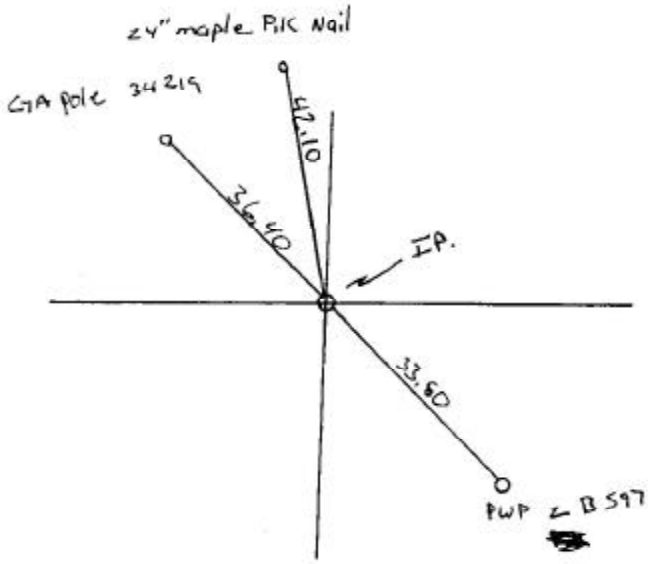

STATE PLANE COORDINATE DATA

INDIANA ZONE: WEST

X _____

Y _____

ESTABLISHED BY:

_____

APPROVED BY	DATE	REFERENCED BY:	DATE
		William Y Bivins	July 10, 1985

CORNER RECORD
WARRICK COUNTY

DESCRIPTION:

SE CORNER S½ W½ NE¼.

SECTION 26, T. 6 S. R. 9 W.

2nd PRINCIPLE MERIDIAN

Glendale

WARRICK COUNTY SURVEYOR

MICHAEL IRVIN

INDICATE CORNER REFERENCED

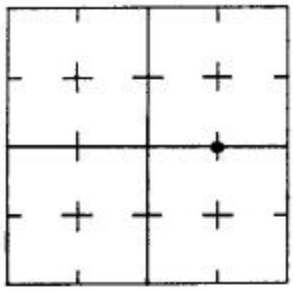

DESCRIBE CORNER REFERENCED

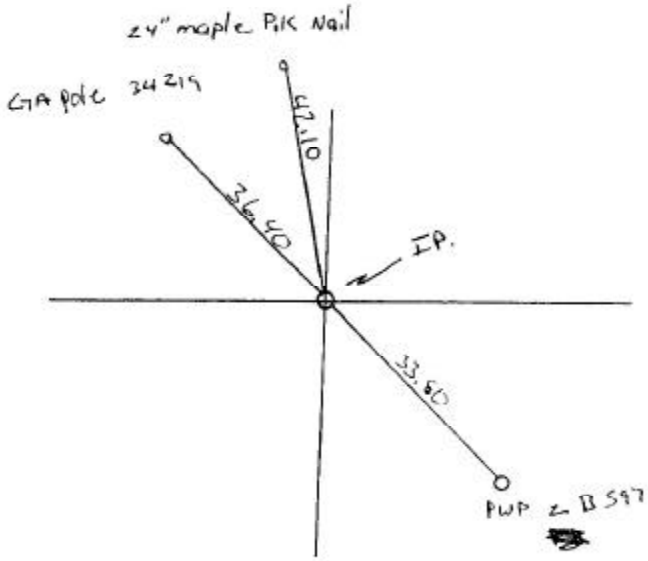

STATE PLANE COORDINATE DATA

INDIANA ZONE: WEST

X _____

Y _____

ESTABLISHED BY:

_____

APPROVED BY	DATE	REFERENCED BY:	DATE
		William J. Bivins	July 10 1985

CORNER RECORD
WARRICK COUNTY

DESCRIPTION:
NW CORNER NE¼ SE¼
SECTION 26, T. 6 S. R. 9 W.
2nd PRINCIPLE MERIDIAN

WARRICK COUNTY SURVEYOR
MICHAEL IRVIN

INDICATE CORNER REFERENCED

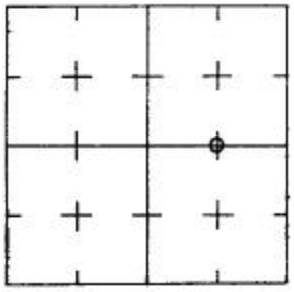

DESCRIBE CORNER REFERENCED

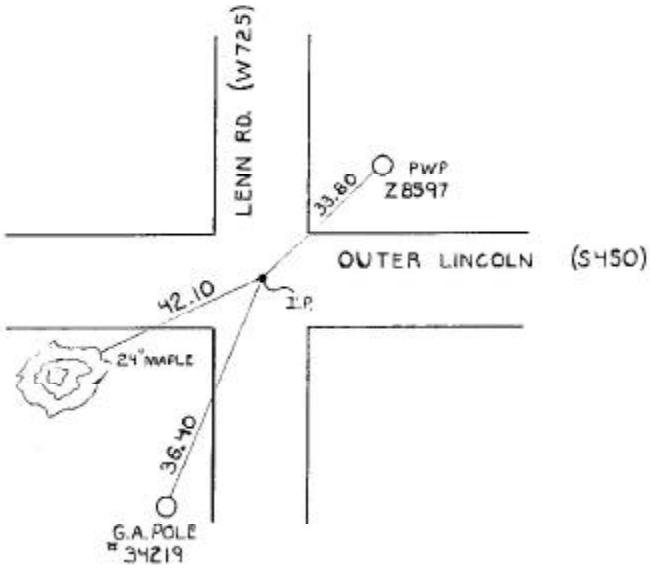

STATE PLANE COORDINATE DATA

INDIANA ZONE: WEST

X _____

Y _____

ESTABLISHED BY:

_____

APPROVED BY NOT [illegible] DATE 4-17-73 REFERENCED BY: DATE

NW corner NE ¼ SE ¼ 26-6-9 [illegible]

Type of Monument - I.P.

Date 4-17-73

Referenced By - SWC