CORNER RECORD
WARRICK COUNTY

DESCRIPTION:

SE CORNER NW¼

SECTION 27, T. 6 S. R. 9 W.

2nd PRINCIPLE MERIDIAN

WARRICK COUNTY SURVEYOR
KARAN HARGRAVE-BARNHILL

INDICATE CORNER REFERENCED

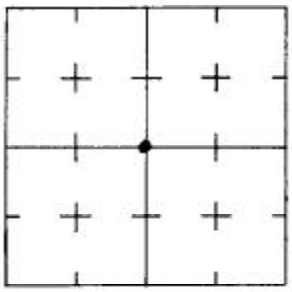

DESCRIBE CORNER REFERENCED

FIELDSTONE
Section "A"

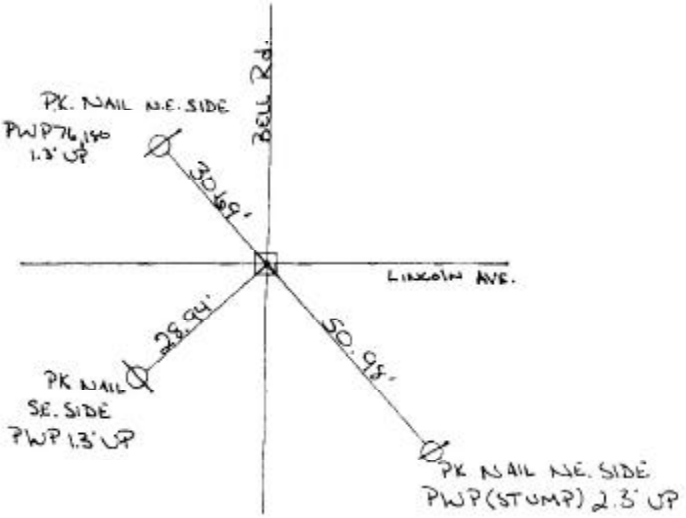

STATE PLANE COORDINATE DATA

INDIANA ZONE: WEST

X _____

Y _____

ESTABLISHED BY:

_____

APPROVED BY	DATE	REFERENCED BY:	DATE
		RALPH A. EASLEY JR.	6-9-93

CORNER RECORD
WARRICK COUNTY

DESCRIPTION:
SE CORNER NW¼
SECTION 27, T. 6 S. R. 9 W.
2nd PRINCIPLE MERIDIAN

WARRICK COUNTY SURVEYOR
MICHAEL IRVIN

INDICATE CORNER REFERENCED

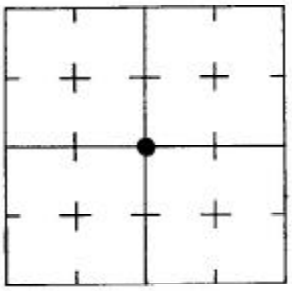

DESCRIBE CORNER REFERENCED

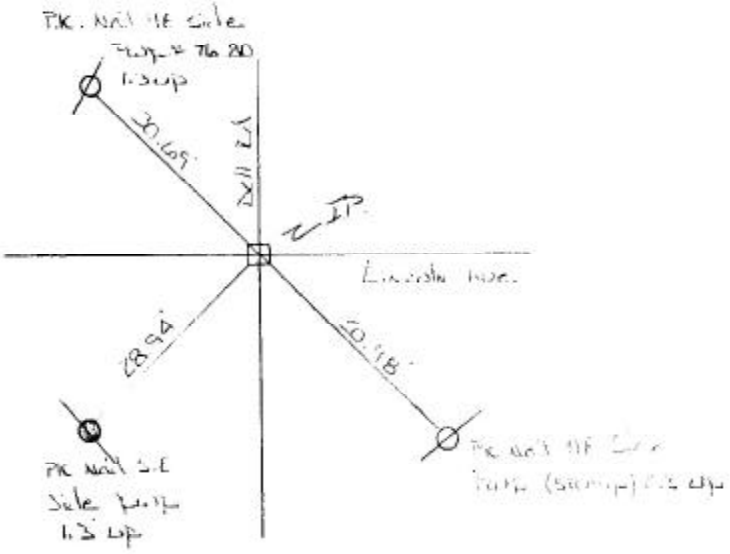

STATE PLANE COORDINATE DATA

INDIANA ZONE: WEST

X _____

Y _____

ESTABLISHED BY:

_____

APPROVED BY DATE REFERENCED BY: Andy Easley Inc DATE SEP 22 /1993

~~000037~~

(SW cor NW 1/4) sec 27-T65-R9W

SE cor NE 1/4 sec 28-T65-R9W

Type of Monument: I.P. (existing)

Date referenced: 6/18/73

referenced by: SWC

Entered 7-12-74 [illegible]

CORNER RECORD
WARRICK COUNTY

DESCRIPTION:
NW CORNER SE¼ ____
SECTION 27, T. 6 S. R. 9 W.
2nd PRINCIPLE MERIDIAN

WARRICK COUNTY SURVEYOR
MICHAEL IRVIN

INDICATE CORNER REFERENCED

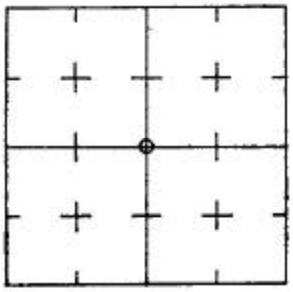

DESCRIBE CORNER REFERENCED

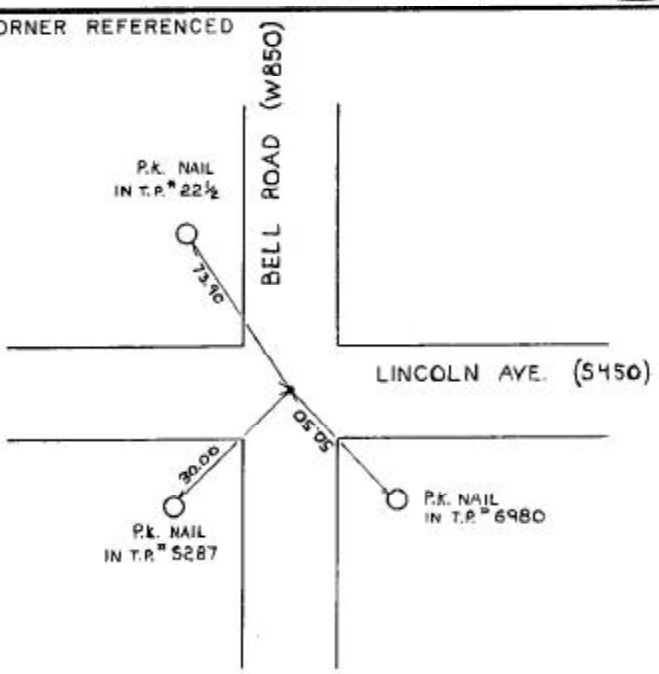

STATE PLANE COORDINATE DATA

INDIANA ZONE: WEST

X _____

Y _____

ESTABLISHED BY:

_____

APPROVED BY DATE 4-17-73 REFERENCED BY: DATE

NW CORNER SE $\frac{1}{4}$ SEC 27-6-9

Type of monument - I.P.

Date - 4-17-73

Referenced By - SWC

7-2-74