CORNER RECORD
WARRICK COUNTY

DESCRIPTION:

NW CORNER N½ NE¼

SECTION 27, T. 6 S. R. 9 W.

2nd PRINCIPLE MERIDIAN

Bell Oaks Subdivision #284

WARRICK COUNTY SURVEYOR
MICHAEL IRVIN

INDICATE CORNER REFERENCED

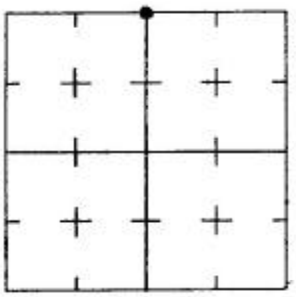

DESCRIBE CORNER REFERENCED

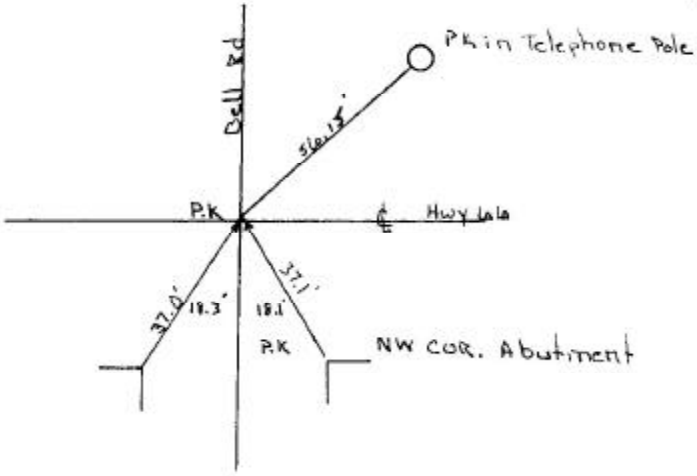

STATE PLANE COORDINATE DATA

INDIANA ZONE: WEST

X _____

Y _____

ESTABLISHED BY:

_____

APPROVED BY DATE REFERENCED BY: DATE

Edward J. Bottomley, L.S. Oct 10 1979

CORNER RECORD
WARRICK COUNTY

DESCRIPTION:
NW CORNER N½ NE¼
SECTION 27, T. 6 S. R. 9 W.
2nd PRINCIPLE MERIDIAN

WARRICK COUNTY SURVEYOR
MICHAEL IRVIN

INDICATE CORNER REFERENCED

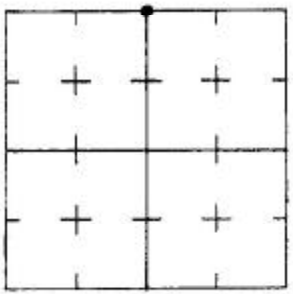

DESCRIBE CORNER REFERENCED

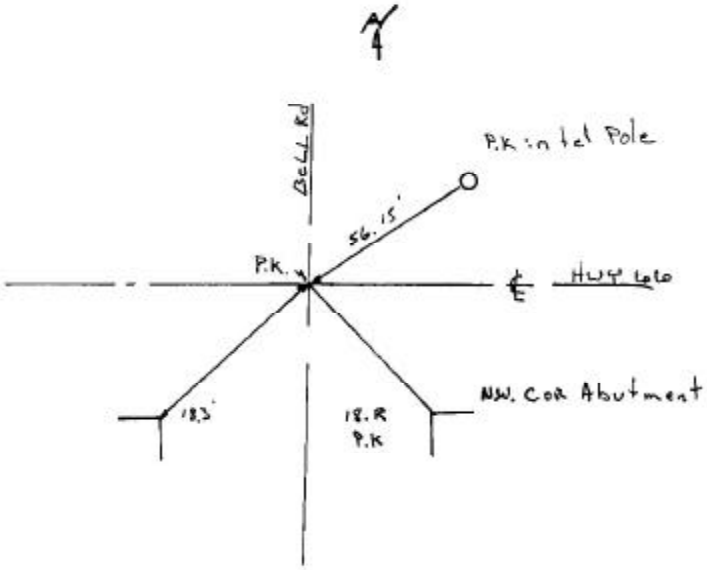

STATE PLANE COORDINATE DATA

INDIANA ZONE: WEST

X _____

Y _____

ESTABLISHED BY:

_____

APPROVED BY DATE REFERENCED BY: DATE

Edward J Bottemley L.S. Oct 10 1979

CORNER RECORD
WARRICK COUNTY

DESCRIPTION:
NW CORNER N½ NE¼
SECTION 27, T. 6 S. R. 9 W.
2nd PRINCIPLE MERIDIAN

WARRICK COUNTY SURVEYOR
MICHAEL IRVIN

INDICATE CORNER REFERENCED

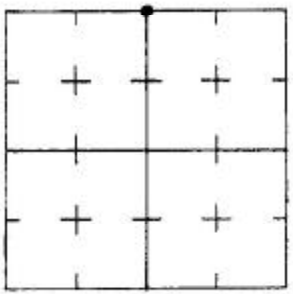

DESCRIBE CORNER REFERENCED

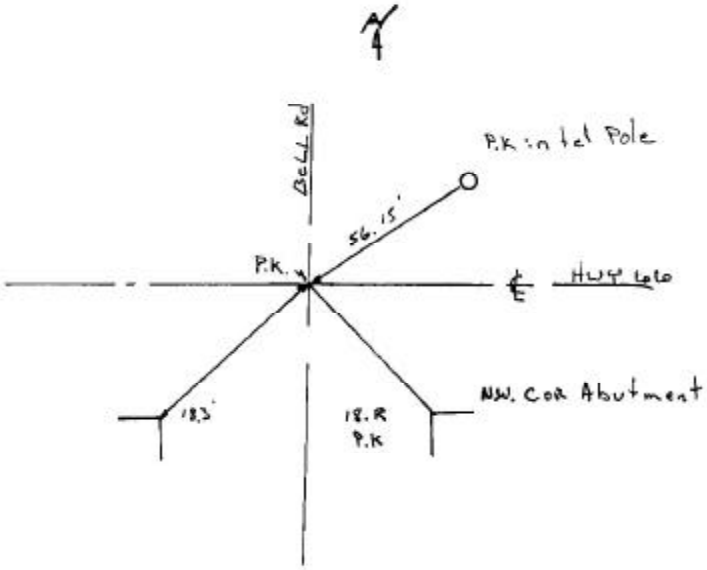

STATE PLANE COORDINATE DATA

INDIANA ZONE: WEST

X _____

Y _____

ESTABLISHED BY:

_____

APPROVED BY DATE REFERENCED BY: DATE

Edward J Bottemley L.S. Oct 10 1979

CORNER RECORD
WARRICK COUNTY

DESCRIPTION:

NW CORNER N½ NE¼

SECTION 27, T. 6 S. R. 9 W.

2nd PRINCIPLE MERIDIAN

WARRICK COUNTY SURVEYOR

KARAN HARGRAVE-BARNHILL

INDICATE CORNER REFERENCED

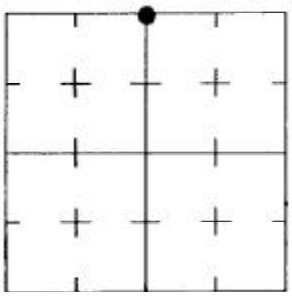

DESCRIBE CORNER REFERENCED

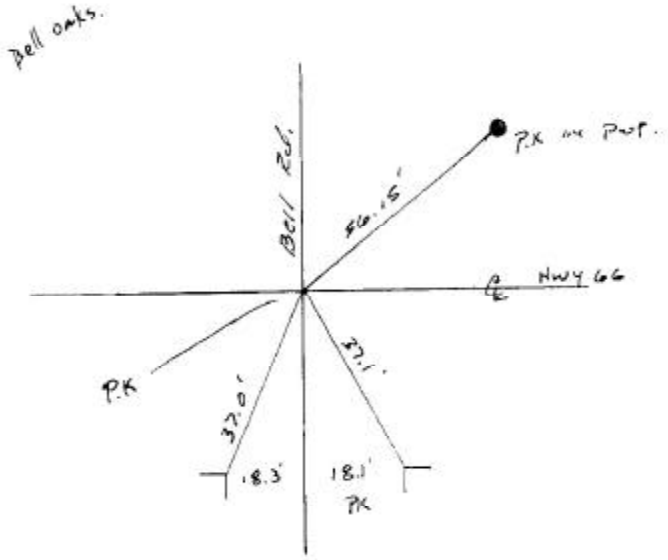

STATE PLANE COORDINATE DATA

INDIANA ZONE: WEST

X _____

Y _____

ESTABLISHED BY:

_____

APPROVED BY	DATE	REFERENCED BY:	DATE
		Bottomley	Oct 79