# CORNER RECORD
# WARRICK COUNTY

DESCRIPTION:

NE CORNER NE¼ NE¼

SECTION 27, T. 6 S. R. 9 W.

2nd PRINCIPLE MERIDIAN

**WARRICK COUNTY SURVEYOR**

KARAN HARGRAVE-BARNHILL

SURVEYOR N W E S WARRICK COUNTY INDIANA

INDICATE CORNER REFERENCED

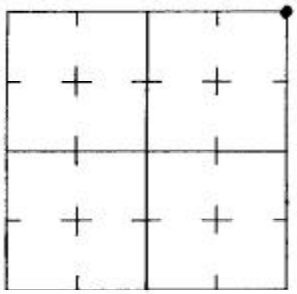

DESCRIBE CORNER REFERENCED

HIGHPOINTE CENTRE (Sec A)

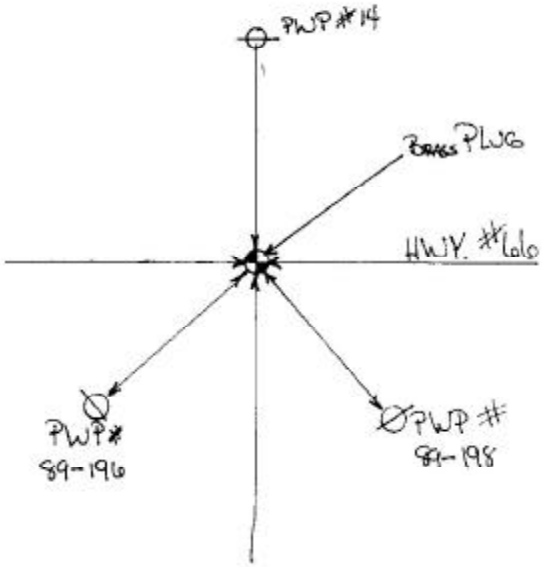


STATE PLANE COORDINATE DATA

INDIANA ZONE: WEST

X _____

Y _____

ESTABLISHED BY:

_____

| APPROVED BY | DATE | REFERENCED BY: | DATE |
|---|---|---|---|
| | | ELMO D. DOCKERY | 2-20-90 |

# CORNER RECORD
## WARRICK COUNTY

DESCRIPTION:
NE CORNER NE¼ NE¼
SECTION 27, T. 6 S. R. 9 W.
2nd PRINCIPLE MEIDIAN
High Point Corner See C #87

**WARRICK COUNTY SURVEYOR**
MICHAEL IRVIN

INDICATE CORNER REFERENCED

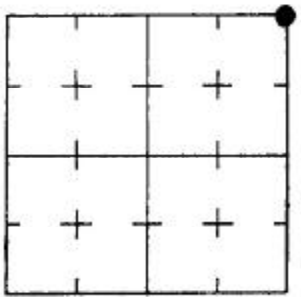

DESCRIBE CORNER REFERENCED

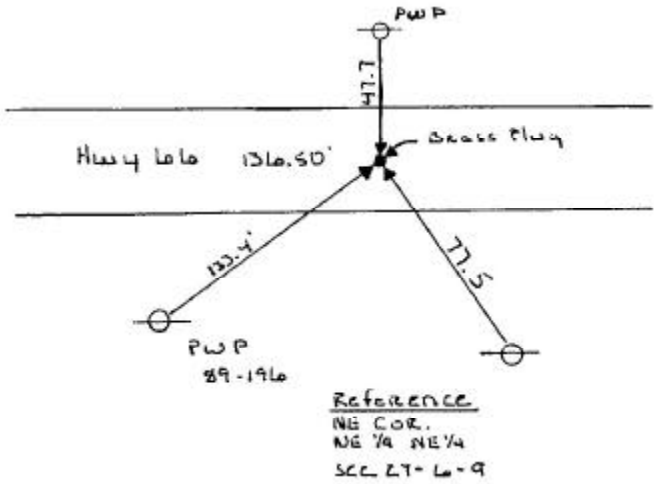


STATE PLANE COORDINATE DATA

INDIANA ZONE: WEST

X _____

Y _____

ESTABLISHED BY:

_____

APPROVED BY DATE REFERENCED BY: DATE

# CORNER RECORD
# WARRICK COUNTY

DESCRIPTION:

NE CORNER NE¼ NE¼

SECTION 27, T. 6 S. R. 9 W.

2nd PRINCIPLE MERIDIAN

High Point Centre Sec "C" #4616

**WARRICK COUNTY SURVEYOR**
MICHAEL IRVIN

SURVEYOR N W E S WARRICK COUNTY INDIANA

INDICATE CORNER REFERENCED

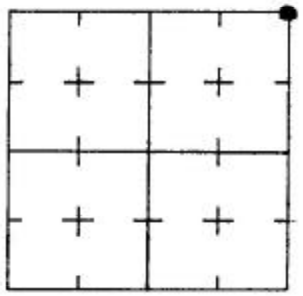

DESCRIBE CORNER REFERENCED

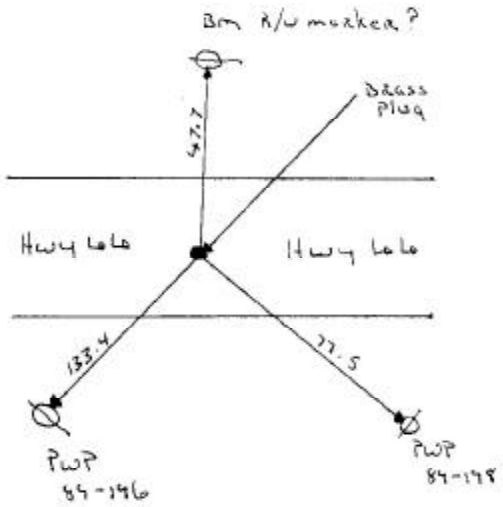


STATE PLANE COORDINATE DATA

INDIANA ZONE: WEST

X _____

Y _____

ESTABLISHED BY:

_____

| APPROVED BY | DATE | REFERENCED BY: | DATE |
|---|---|---|---|
| | | Elmond Dockery | April 6, 1991 |