CORNER RECORD
WARRICK COUNTY

DESCRIPTION:
NW CORNER SW¼ SE¼
SECTION 27, T. 6 S. R. 9 W.
2nd PRINCIPLE MERIDIAN

WARRICK COUNTY SURVEYOR
MICHAEL IRVIN

SURVEYOR N W E S WARRICK COUNTY INDIANA

INDICATE CORNER REFERENCED

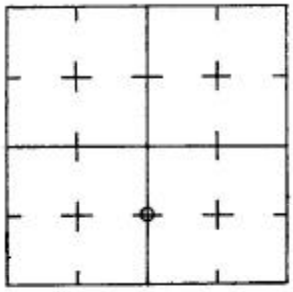

DESCRIBE CORNER REFERENCED

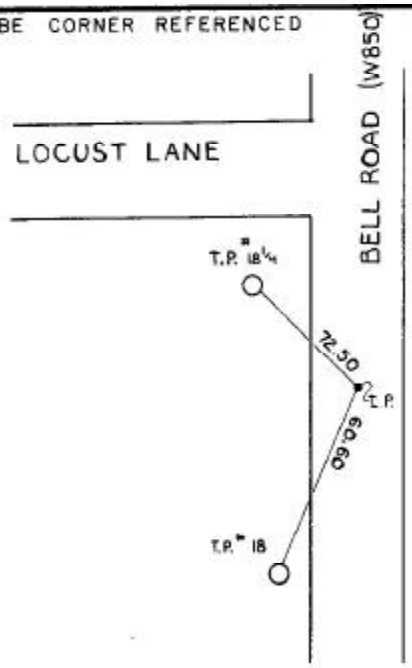

STATE PLANE COORDINATE DATA

INDIANA ZONE: WEST

X _____

Y _____

ESTABLISHED BY:

_____

APPROVED BY [illegible] DATE 4-17-73 REFERENCED BY: DATE

CORNER RECORD
WARRICK COUNTY

DESCRIPTION:

NW CORNER SW/4 SE/4

SECTION 27, T. 6 S. R. 9 W.

2nd PRINCIPLE MERIDIAN

Locust Ridge

WARRICK COUNTY SURVEYOR

MICHAEL IRVIN

SURVEYOR N W E S WARRICK COUNTY INDIANA

INDICATE CORNER REFERENCED

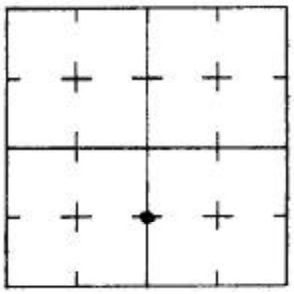

DESCRIBE CORNER REFERENCED

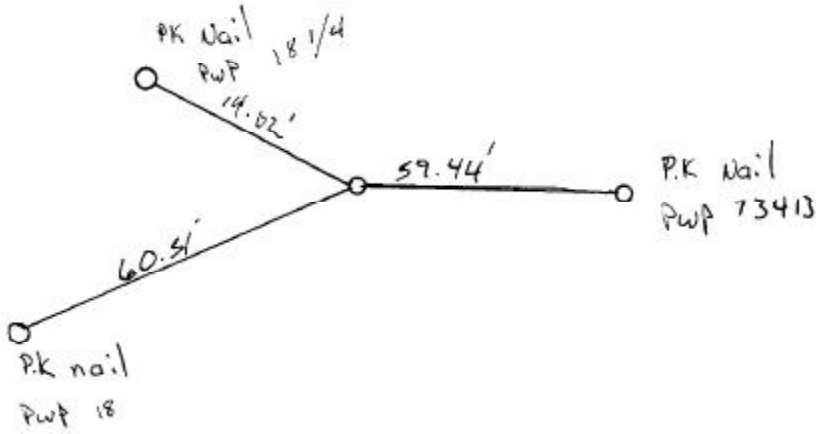

STATE PLANE COORDINATE DATA

INDIANA ZONE: WEST

X _____

Y _____

ESTABLISHED BY:

_____

APPROVED BY	DATE	REFERENCED BY:	DATE
		Alvin L. Paul	July 11 1984

CORNER RECORD
WARRICK COUNTY

DESCRIPTION:

NW CORNER SW¼ SE¼

SECTION 27, T. 6 S. R. 9 W.

2nd PRINCIPLE MERIDIAN

York Ridge Section "A"

WARRICK COUNTY SURVEYOR

MICHAEL IRVIN

SURVEYOR N W E S WARRICK COUNTY INDIANA

INDICATE CORNER REFERENCED

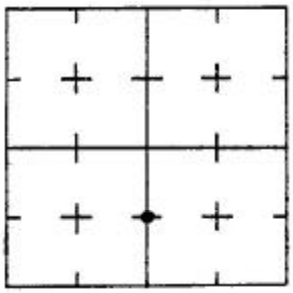

DESCRIBE CORNER REFERENCED

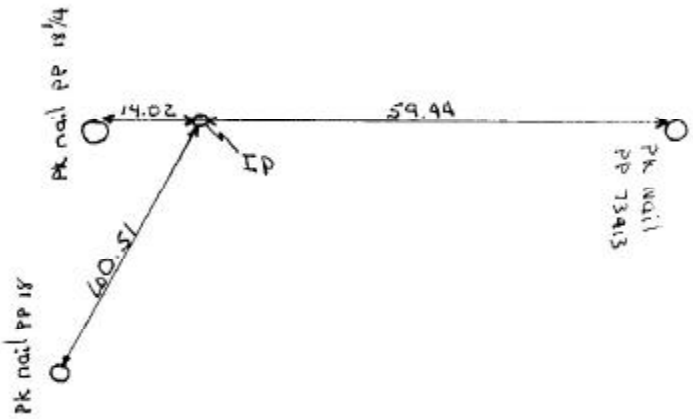

STATE PLANE COORDINATE DATA

INDIANA ZONE: WEST

X _____

Y _____

ESTABLISHED BY:

_____

APPROVED BY	DATE	REFERENCED BY:	DATE
		Elmo D Dockery	Nov. 10, 1976