CORNER RECORD
WARRICK COUNTY

DESCRIPTION:

SW CORNER SE¼ SE¼

SECTION 29, T. 6 S. R. 9 W.

2nd PRINCIPLE MERIDIAN

WARRICK COUNTY SURVEYOR

KARAN HARGRAVE-BARNHILL

INDICATE CORNER REFERENCED



DESCRIBE CORNER REFERENCED

KENOSHA HILLS SUB.
SEC. "B"

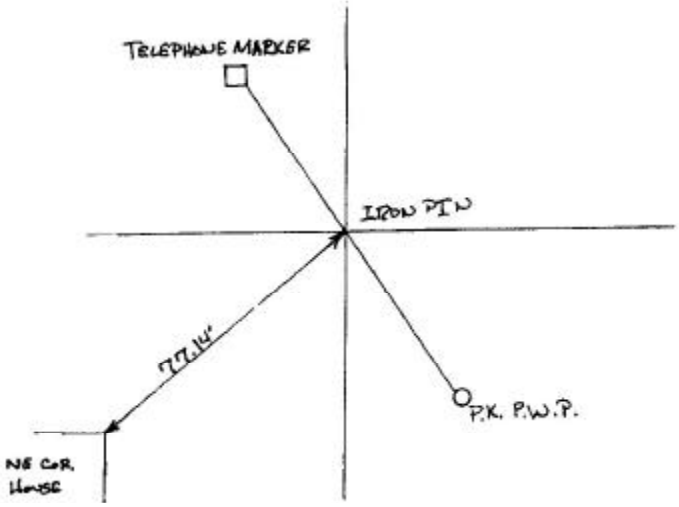

STATE PLANE COORDINATE DATA

INDIANA ZONE: WEST

X _____

Y _____

ESTABLISHED BY:

_____

APPROVED BY	DATE	REFERENCED BY:	DATE
		ELMO D. DOCKERY	7-12-77

CORNER RECORD
WARRICK COUNTY

DESCRIPTION:

SW CORNER SE¼ SE¼

SECTION 29, T. 6 S. R. 9 W.

2nd PRINCIPLE MERIDIAN

Kenosha Hills Sub. sec "B"

WARRICK COUNTY SURVEYOR
MICHAEL IRVIN

INDICATE CORNER REFERENCED

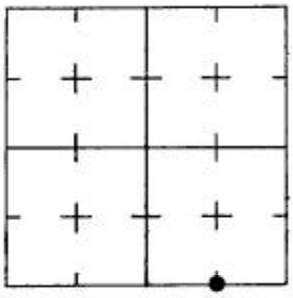

DESCRIBE CORNER REFERENCED

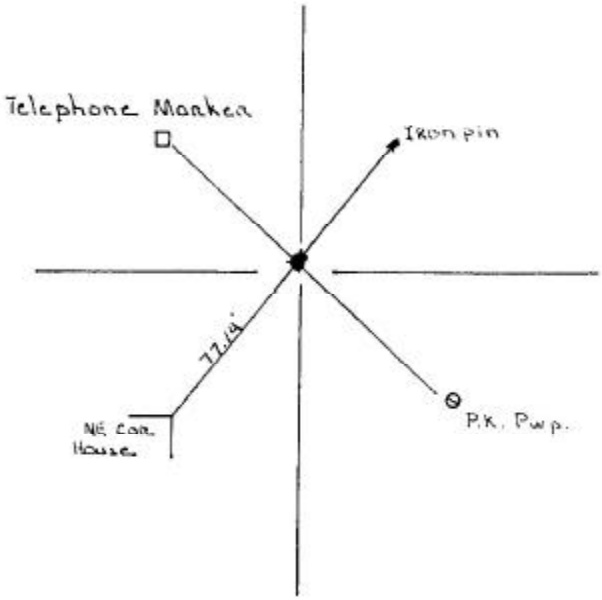

STATE PLANE COORDINATE DATA

INDIANA ZONE: WEST

X _____

Y _____

ESTABLISHED BY:

_____

APPROVED BY	DATE	REFERENCED BY:	DATE
		Elmo D Dockery	June 13, 1973

CORNER RECORD
WARRICK COUNTY

DESCRIPTION:

SW CORNER SE¼ SE¼

SECTION 29, T. 6 S. R. 9 W.

2nd PRINCIPLE MERIDIAN

WARRICK COUNTY SURVEYOR

KARAN HARGRAVE-BARNHILL

INDICATE CORNER REFERENCED

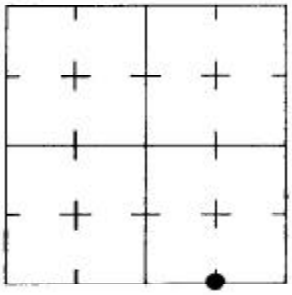

DESCRIBE CORNER REFERENCED

KENOSHA HILLS SUB.
Sec. "B"

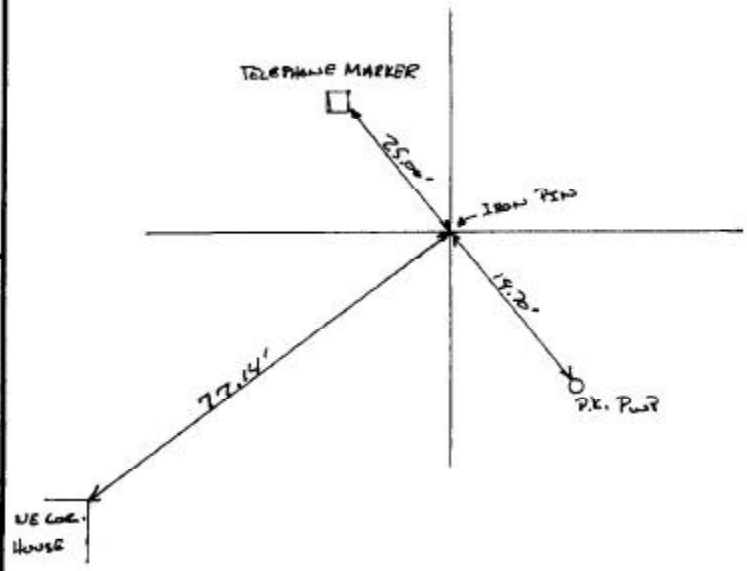

STATE PLANE COORDINATE DATA

INDIANA ZONE: WEST

X _____

Y _____

ESTABLISHED BY:

_____

APPROVED BY	DATE	REFERENCED BY:	DATE
		ELMO D. DOCKERY	3-14-77