CORNER RECORD
WARRICK COUNTY

DESCRIPTION:
SE CORNER NW¼

SECTION 29, T. 6 S. R. 9 W.
2nd PRINCIPLE MERIDIAN

WARRICK COUNTY SURVEYOR
MICHAEL IRVIN

SURVEYOR N W E S WARRICK COUNTY INDIANA

INDICATE CORNER REFERENCED

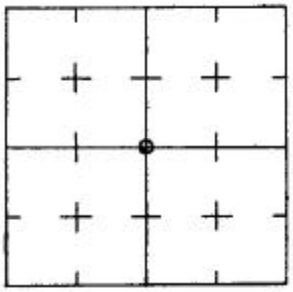

DESCRIBE CORNER REFERENCED

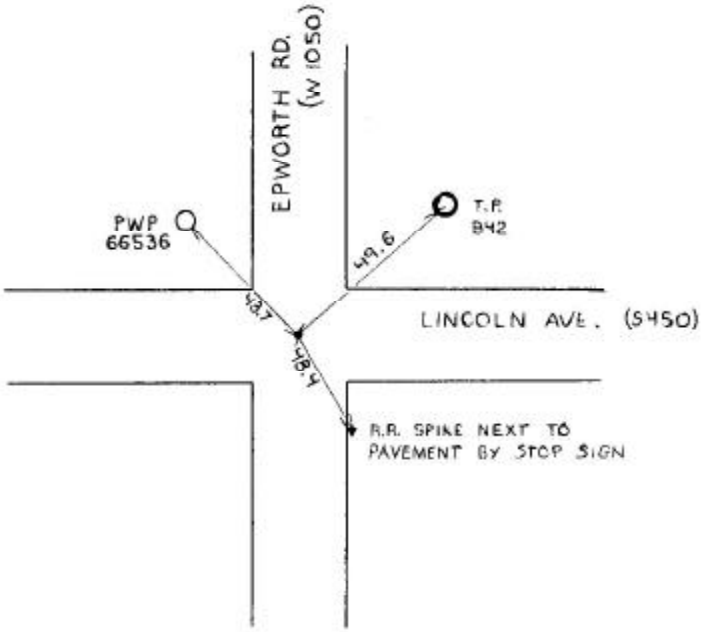

STATE PLANE COORDINATE DATA

INDIANA ZONE: WEST

X _____

Y _____

ESTABLISHED BY:

_____

APPROVED BY DATE 6-6-73 REFERENCED BY: DATE

SE cor NW¼ + SW cor NE¼ +
NE cor SW¼ + NW cor SE¼
sec. 29 - 6s - 9w

Type of Monument: I.P. (existing)

Date referenced: 6/6/73

referenced by: SWC

7/22/74

CORNER RECORD
WARRICK COUNTY

DESCRIPTION:

NW CORNER NW¼ SE¼

SECTION 29, T. 6 S. R. 9 W.

2nd PRINCIPLE MERIDIAN

Thorn brook Estates #471

WARRICK COUNTY SURVEYOR

MICHAEL IRVIN

SURVEYOR N W E S WARRICK COUNTY INDIANA

INDICATE CORNER REFERENCED

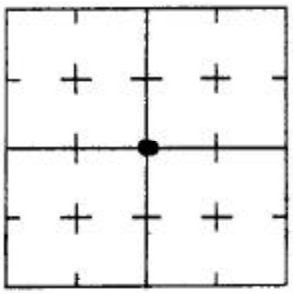

DESCRIBE CORNER REFERENCED

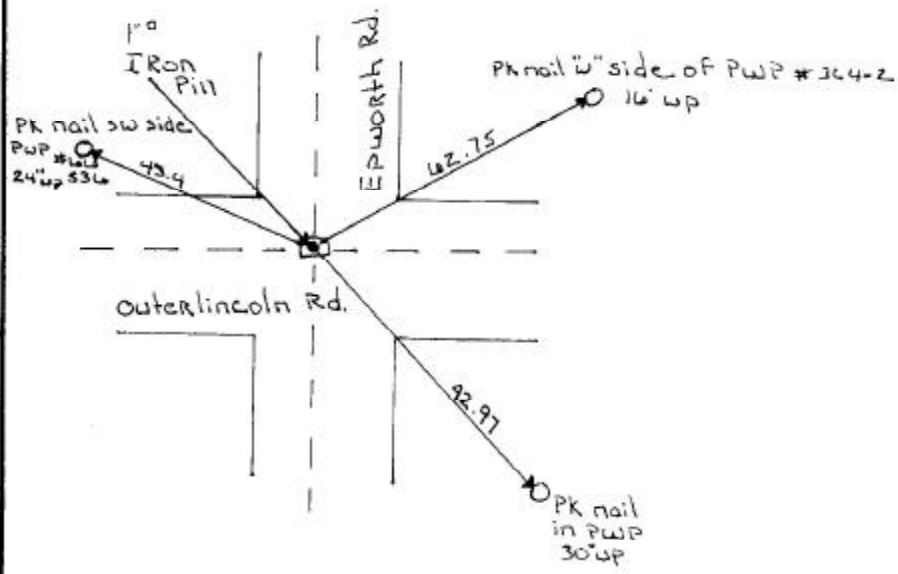

STATE PLANE COORDINATE DATA

INDIANA ZONE: WEST

X _____

Y _____

ESTABLISHED BY:

_____

APPROVED BY	DATE	REFERENCED BY:	DATE
		Bruce Miller	Feb 13, 1991

CORNER RECORD
WARRICK COUNTY

DESCRIPTION:

SW CORNER SW1/4 NE1/4

SECTION 29, T. 6 S. R. 9 W.

2nd PRINCIPLE MERIDIAN

WARRICK COUNTY SURVEYOR
KARAN HARGRAVE-BARNHILL

INDICATE CORNER REFERENCED

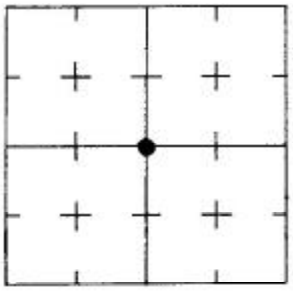

DESCRIBE CORNER REFERENCED

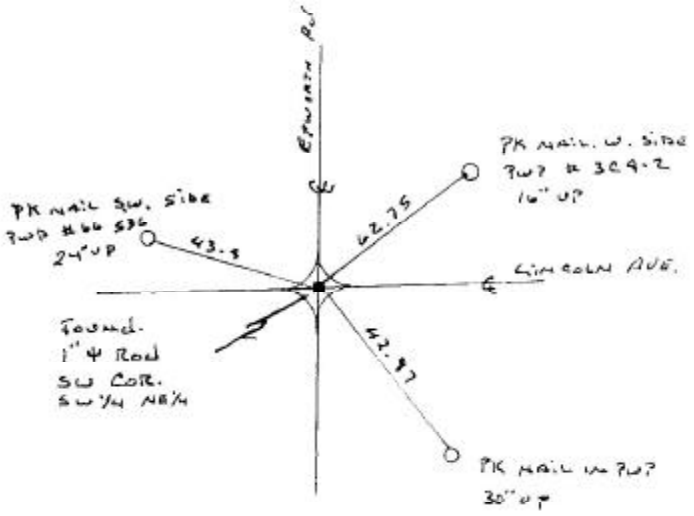

STATE PLANE COORDINATE DATA

INDIANA ZONE: WEST

X _____

Y _____

ESTABLISHED BY:

_____

APPROVED BY | DATE | REFERENCED BY: Ralph Easley Jr. | DATE Jan 30th 93