# CORNER RECORD
# WARRICK COUNTY

DESCRIPTION:

NE CORNER SE 1/4

SECTION 33, T. 6 S. R. 9 W.

2nd PRINCIPLE MERIDIAN

Knob Hill Mobile Home Park.

WARRICK COUNTY SURVEYOR

MICHAEL IRVIN

SURVEYOR N W E S WARRICK COUNTY INDIANA

INDICATE CORNER REFERENCED

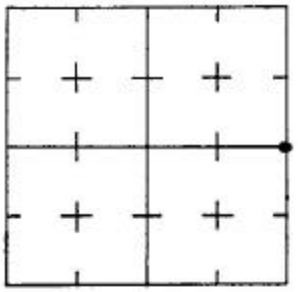

DESCRIBE CORNER REFERENCED

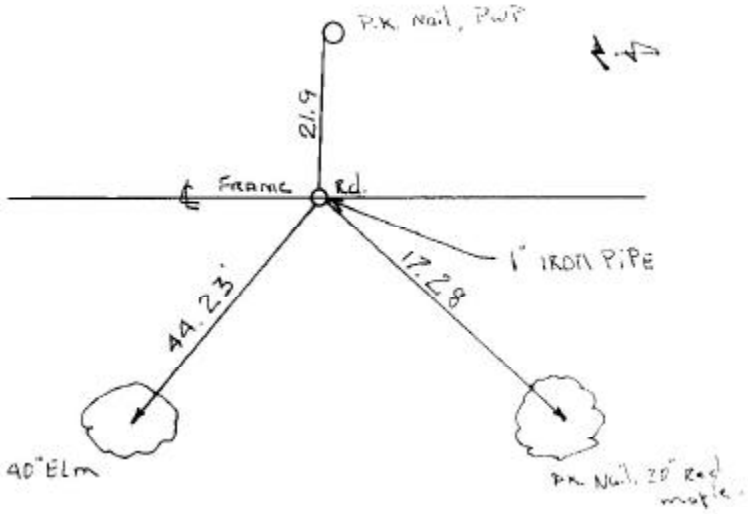


STATE PLANE COORDINATE DATA

INDIANA ZONE: WEST

X _____

Y _____

ESTABLISHED BY:

_____

| APPROVED BY | DATE | REFERENCED BY: | DATE |
|---|---|---|---|
| | | Edwin O Boyd. | Sept. 10, 1980 |

# CORNER RECORD
## WARRICK COUNTY

DESCRIPTION:
NE CORNER SE¼
SECTION 33, T. 6 S. R. 9 W.
2nd PRINCIPLE MERIDIAN

**WARRICK COUNTY SURVEYOR**
KARAN HARGRAVE-BARNHILL

INDICATE CORNER REFERENCED

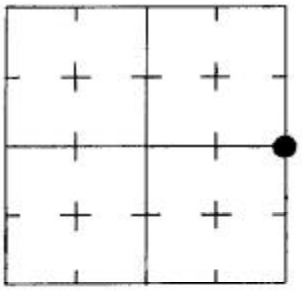

DESCRIBE CORNER REFERENCED

MAPLE NORTH SUB.

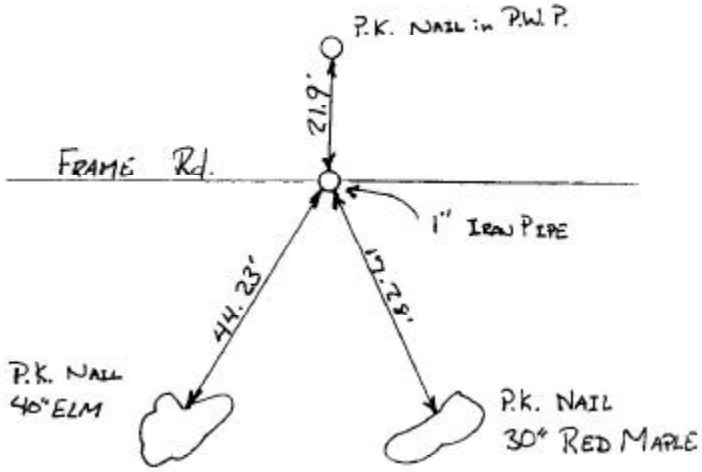


STATE PLANE COORDINATE DATA

INDIANA ZONE: WEST

X _____

Y _____

ESTABLISHED BY:

_____

| APPROVED BY | DATE | REFERENCED BY: | DATE |
|---|---|---|---|
| | | ELMO D. DOCKERY | 4-25-84 |

# CORNER RECORD
# WARRICK COUNTY

DESCRIPTION:
NE CORNER SE¼
SECTION 33, T. 6 S. R. 9 W.
2nd PRINCIPLE MERIDIAN

**WARRICK COUNTY SURVEYOR**
KARAN HARGRAVE-BARNHILL

INDICATE CORNER REFERENCED

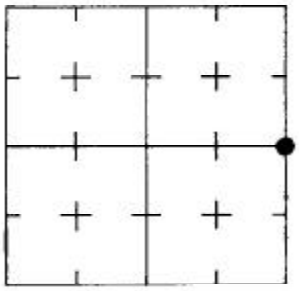

DESCRIBE CORNER REFERENCED

KNOB HILL MOBILE HOME PARK

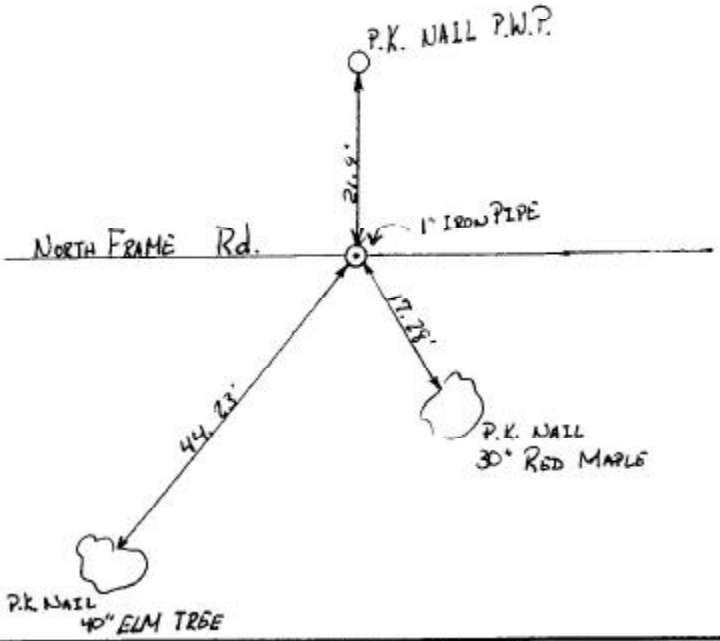


STATE PLANE COORDINATE DATA

INDIANA ZONE: WEST

X _____

Y _____

ESTABLISHED BY:

_____

| APPROVED BY | DATE | REFERENCED BY: | DATE |
|---|---|---|---|
| | | EDWIN O. BOYD | 8-25-80 |

# CORNER RECORD
# WARRICK COUNTY

DESCRIPTION:
NE CORNER SE¼
SECTION 33, T. 6 S. R. 9 W.
2nd PRINCIPLE MERIDIAN

**WARRICK COUNTY SURVEYOR**
MICHAEL IRVIN

SURVEYOR N W E S WARRICK COUNTY INDIANA

INDICATE CORNER REFERENCED

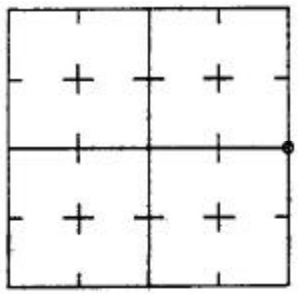

DESCRIBE CORNER REFERENCED

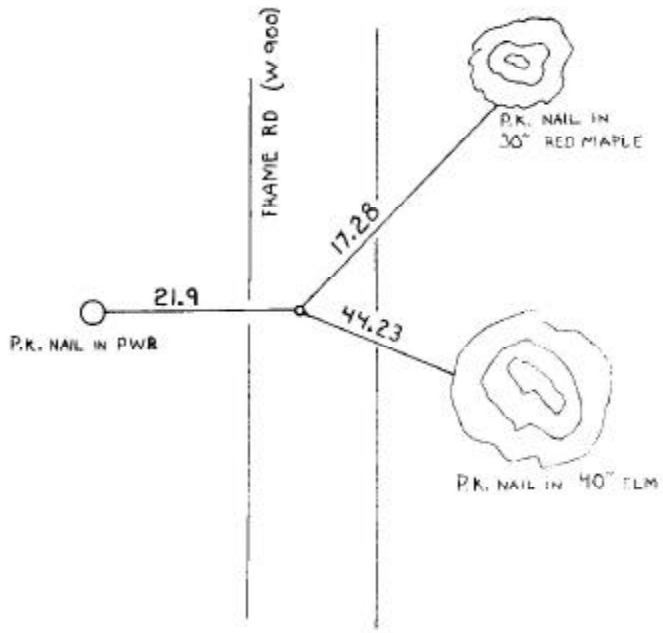


STATE PLANE COORDINATE DATA

INDIANA ZONE: WEST

X _____

Y _____

ESTABLISHED BY:
E. DOCKERY

APPROVED BY DATE REFERENCED BY: DATE